

REVISED AGENDA



South Coast Air Quality Management District

21865 Copley Drive, Diamond Bar, CA 91765

(909) 396-2000, www.aqmd.gov

MOBILE SOURCE COMMITTEE MEETING

Committee Members

Dr. Clark E. Parker, Sr., Chair

Dr. Joseph Lyou, Vice Chair

Supervisor Marion Ashley

Mayor Larry McCallon

Mayor Pro Tem Judith Mitchell

Supervisor Hilda L. Solis

May 18, 2018 ♦ 9:00 a.m. ♦ CC8
21865 Copley Dr., Diamond Bar, CA 91765

TELECONFERENCE LOCATION(S)

11461 West Sunset Boulevard
Malibu Room
Los Angeles, CA 90049

Kenneth Hahn Hall of Administration
500 W. Temple Street
Conference Room 493-A
Los Angeles, CA 90012

4080 Lemon Street,
5th Floor, Conf. Room D
Riverside, CA 92502

(The public may attend at any location listed above.)

Call-in for listening purposes only is available by dialing:

Toll Free: 866-244-8528

Listen Only Passcode: 5821432

In addition, a webcast is available for viewing and listening at:

<http://www.aqmd.gov/home/library/webcasts>

REVISED AGENDA

CALL TO ORDER

INFORMATIONAL ITEM (Item 1)

- 1. Update on Recent Public Fleet Vehicles Survey (*No Motion Required*)** Zorik Pirveysian
Staff will provide a status update on the recent survey of public fleet vehicles subject to SCAQMD fleet rules conducted by SCAQMD staff. *Planning & Rules Manager*

WRITTEN REPORTS (Items 2-3)

- 2. Rule 2202 Activity Report: Rule 2202 Summary Status Report (*No Motion Required*)** Philip Fine
The Rule 2202 Summary Status Report summarizes Rule 2202 activities for the period January 1, 2018 to April 30, 2018. The report identifies the plan submittal activities by option type and lists Air Quality Investment Program funds collected by county. *Deputy Executive Officer*
- 3. Lead Agency Projects and Environmental Documents Received by SCAQMD (*No Motion Required*)** Philip Fine
This report provides, for the Board's consideration, a listing of CEQA documents received by the SCAQMD between April 1, 2018 and April 30, 2018, and those projects for which the SCAQMD is acting as lead agency pursuant to CEQA.

OTHER MATTERS

- 4. Other Business**
Any member of the Committee, or its staff, on his or her own initiative or in response to questions posed by the public, may ask a question for clarification, may make a brief announcement or report on his or her own activities, provide a reference to staff regarding factual information, request staff to report back at a subsequent meeting concerning any matter, or may take action to direct staff to place a matter of business on a future agenda. (Gov't. Code Section 54954.2)
- 5. Public Comment Period**
Members of the public may address this body concerning any agenda item before or during consideration of that item (Gov't. Code Section 54954.3(a)). All agendas for regular meetings are posted at District Headquarters, 21865 Copley Drive, Diamond Bar, California, at least 72 hours in advance of a regular meeting. At the end of the regular meeting agenda, an opportunity is also provided for the public to speak on any subject within the Committee's authority. Speakers may be limited to three (3) minutes each.

6. Next Meeting Date: June 15, 2018

ADJOURNMENT

Americans with Disabilities Act

The agenda and documents in the agenda packet will be made available, upon request, in appropriate alternative formats to assist persons with a disability (Gov't. Code Section 54954.2(a)). Disability-related accommodations will also be made available to allow participation in the Mobile Source Committee meeting. Any accommodations must be requested as soon as practicable. Requests will be accommodated to the extent feasible. Please contact Arlene Farol at 909.396.2250 from 7:30 a.m. to 6:00 p.m., Tuesday through Friday, or send the request to afarol@aqmd.gov.

Document Availability

All documents (i) constituting non-exempt public records, (ii) relating to an item on an agenda for a regular meeting, and (iii) having been distributed to at least a majority of the Committee after the agenda is posted, are available prior to the meeting for public review at the South Coast Air Quality Management District, Public Information Center, 21865 Copley Drive, Diamond Bar, CA 91765.

Update on Recent Public Fleet Vehicles Survey


Agenda Item No. 1

Mobile Source Committee
May 18, 2018

1

SCAQMD Fleet Vehicle Rules

- 1191 - Light-and Medium-Duty Public Fleets
- 1192 - Transit Buses
- 1193 - Refuse Collection Vehicles
- 1194 - Commercial Airport Ground Access
- 1195 - School Buses
- 1196 - Heavy-Duty Public Fleet Vehicles
- 1186.1 - Less-Polluting Sweepers



2

Fleet Rule Provisions

- Applicable to Public Fleets with 15 or More Vehicles and Private Fleets Providing Services to Public Agencies (under contract or exclusive agreement)
- Purchase Cleaner-Burning Gasoline or Alternative-Fueled Vehicles
- Provision for Technical Infeasibility Demonstration for Heavy-Duty Vehicles



3

Purpose of Survey

- Obtain Current Picture of Fleet Vehicles Operated by California Public Entities Subject to SCAQMD Fleet Rules
- Fleet Vehicles Composition
 - Vehicle Type
 - Fuel Type
 - Vocation
 - Model Year Ranges
 - Turn-over Rates
- Information Collected Can Support Potential Rule Amendments (2016 AQMP)

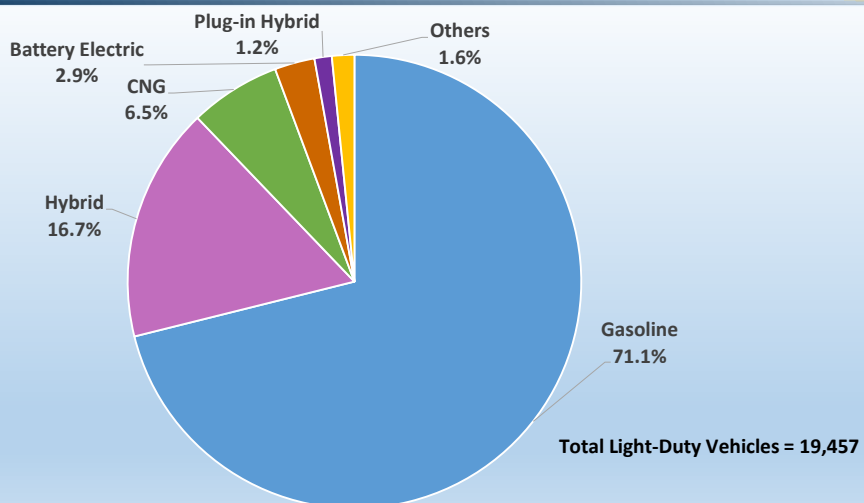
4

Fleet Vehicles Survey

- 213 Public Entities
 - Cities, Counties, State Agencies, Special Districts, Transit Agencies
- Fleet Vehicle Categories
 - Light/Medium-Duty Vehicles (less than 14,000 lbs gross vehicle weight)
 - Heavy-Duty Vehicles (14,000 lbs or more gross vehicle weight)
 - Sweepers
 - Refuse Collection
 - Urban Buses
 - Transit Vehicles
 - Other Heavy-Duty Vehicles (e.g., utility, water, boom, vacuum, dump trucks)
- Response Rate = 83% (as of May 4, 2018)

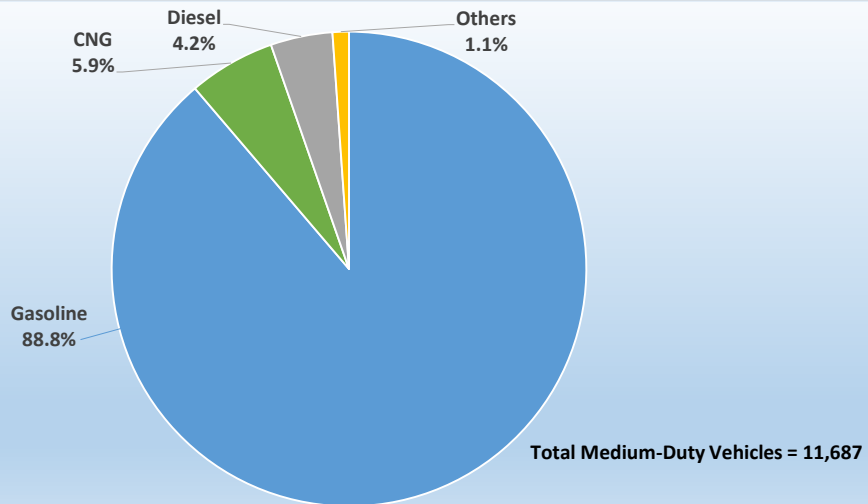
5

Light-Duty Fleet Vehicles by Fuel Type



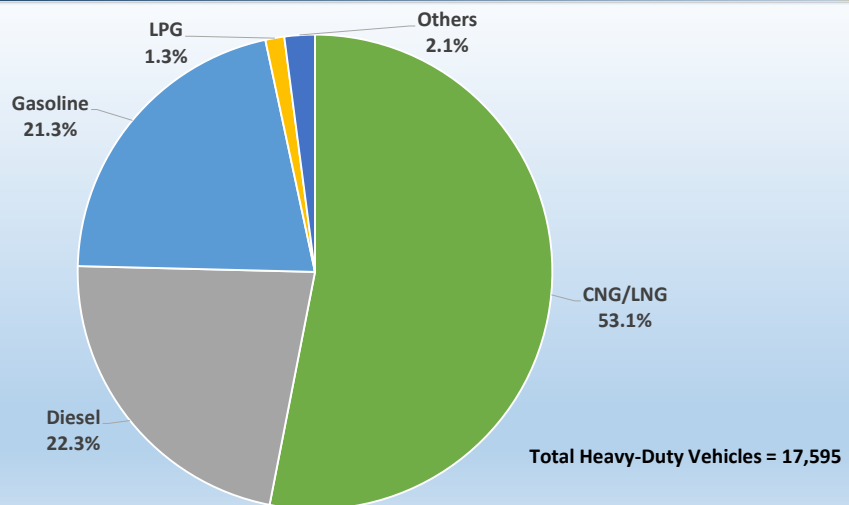
6

Medium-Duty Fleet Vehicles by Fuel Type



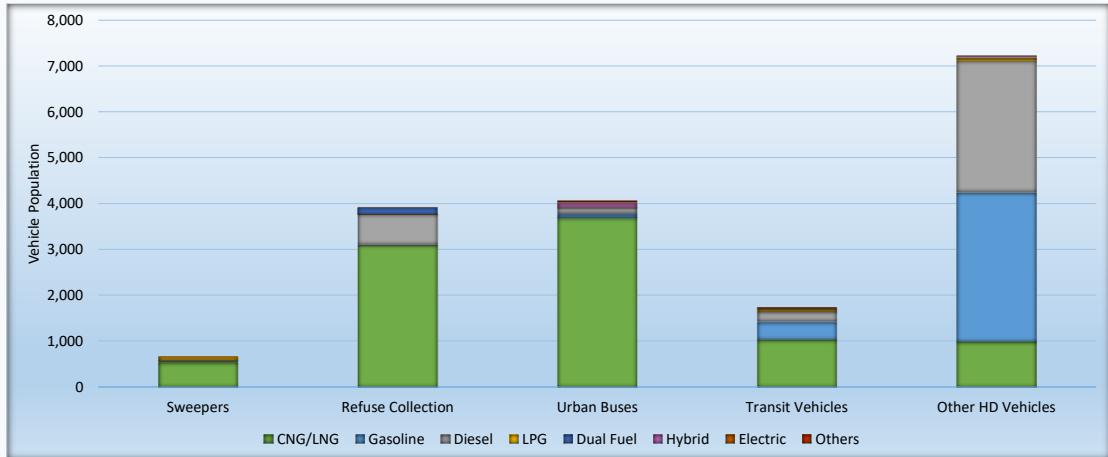
7

Heavy-Duty Fleet Vehicles by Fuel Type



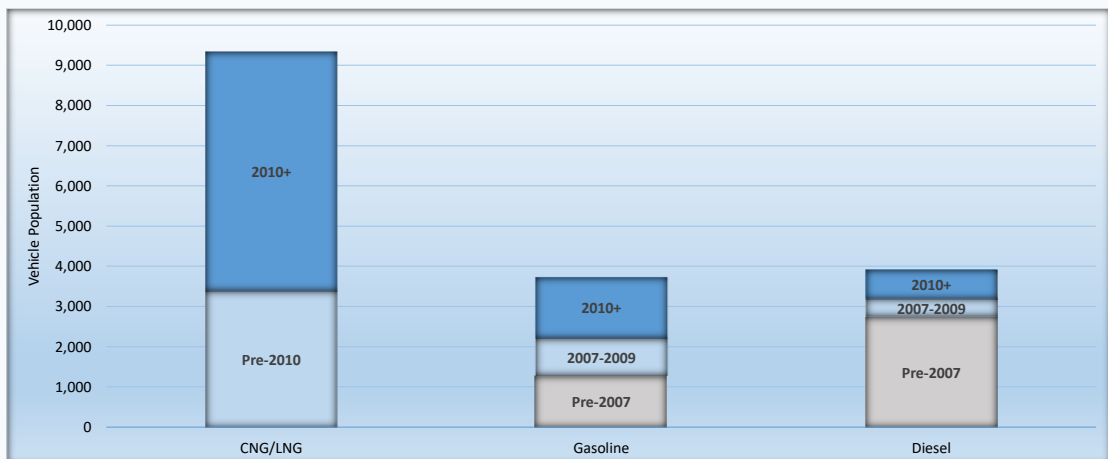
8

Heavy-Duty Fleet Vehicles by Vocation and Fuel Type



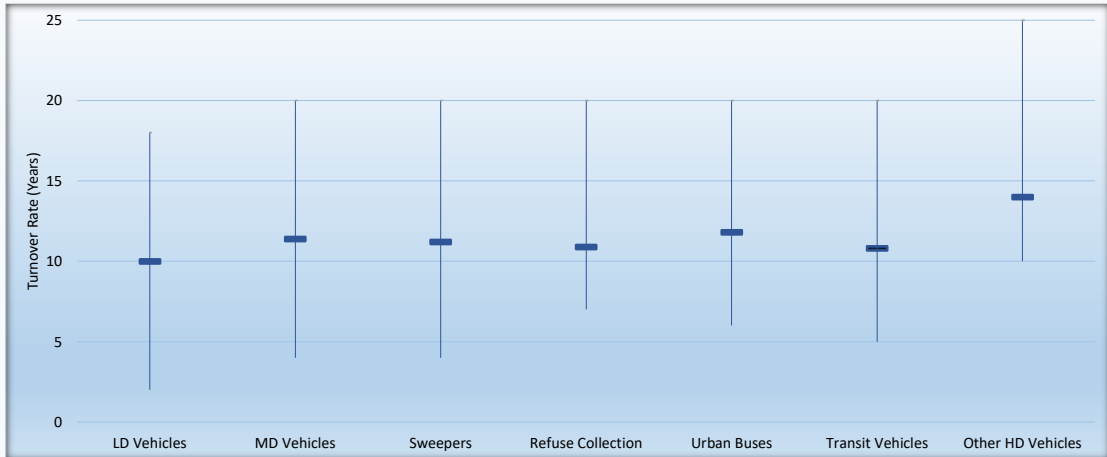
9

Heavy-Duty Fleet Vehicles by Model Year



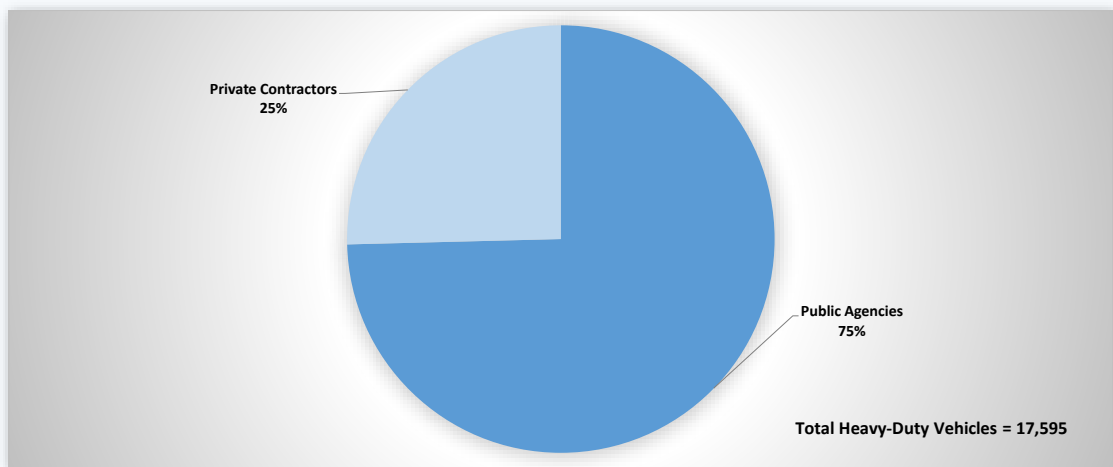
10

Heavy-Duty Fleet Vehicles Turn-over Rates



11

Heavy-Duty Fleet Vehicles by Public Agencies and Private Contractors (providing services to public agencies)



12

General Findings

- Light-Duty Fleet Vehicles
 - Gasoline (71%); Hybrids (18%); CNG (7%)
 - Battery/Fuel Cells (3%)
 - Opportunities for additional emission reductions based on near-zero or zero emissions vehicles pending legislative authority
- Medium-Duty Fleet Vehicles
 - Gasoline (89%); CNG (6%); Diesel (4%)
 - Opportunities for additional emission reductions based on near-zero or zero emissions vehicles pending legislative authority

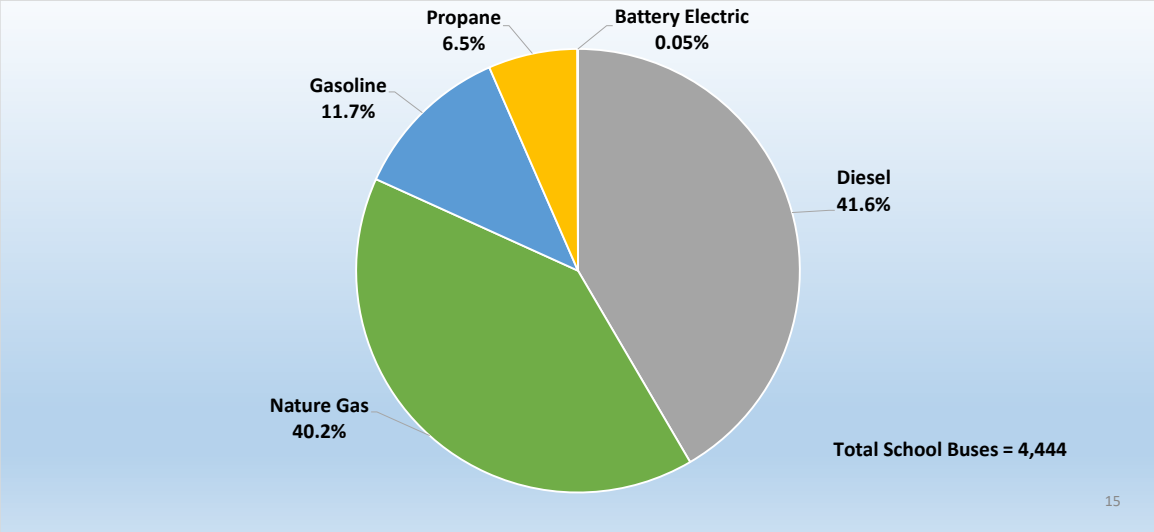
13

General Findings (continued)

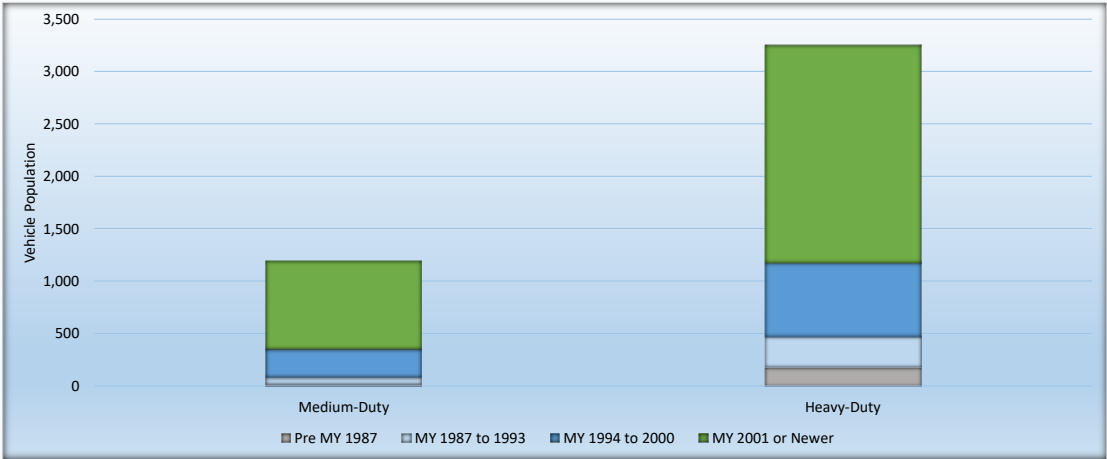
- Heavy-Duty Fleet Vehicles
 - CNG/LNG (53%); Gasoline (21%); Diesel (22%)
 - CNG/LNG represent majority of sweepers (82%); refuse collection (79%); and urban buses (91%); and transit vehicles (60%)
 - Diesel still accounts for a significant portion of other Heavy-Duty Vehicles (40%)
 - Older pre-2010 diesel, CNG, and gasoline vehicles account for over 50% of Heavy-Duty Vehicles
 - Average 10-14 years in turn-over rates with wide variabilities depending on vehicle type
 - Opportunities for additional emission reductions based on near-zero or zero emissions vehicles pending legislative authority

14

School Buses by Fuel Type (Separate Survey)



School Buses by Model Year (Separate Survey)



Next Steps

- Continue working with remaining entities to collect and compile survey data
 - California public agencies
 - Private fleets providing services to public agencies (under contract or exclusive agreement)
 - Goal = 100%
- Potential legislation
- Explore rule amendments



South Coast Air Quality Management District

21865 Copley Drive, Diamond Bar, CA 91765-4182
(909) 396-2000 • www.aqmd.gov

Rule 2202 Summary Status Report Activity for January 1, 2018 to April 30, 2018

Employee Commute Reduction Program (ECRP)	
# of Submittals:	68

Emission Reduction Strategies (ERS)	
# of Submittals:	202

Air Quality Investment Program (AQIP) Exclusively		
County	# of Facilities	\$ Amount
Los Angeles	35	\$ 121,401
Orange	10	\$ 76,824
Riverside	0	\$ 0
San Bernardino	3	\$ 12,711
TOTAL:	48	\$ 210,935

ECRP w/AQIP Combination		
County	# of Facilities	\$ Amount
Los Angeles	3	\$ 11,028
Orange	0	\$ 0
Riverside	0	\$ 0
San Bernardino	1	\$ 9,253
TOTAL:	4	\$ 20,281

Total Active Sites as of April 30, 2018

ECRP (AVR Surveys)			TOTAL Submittals w/Surveys	AQIP	ERS	TOTAL
ECRP ¹	AQIP ²	ERS ³				
498	18	9	525	104	738	1,367
36.43%	1.32%	0.66%	38.41%	7.61%	53.99%	100% ⁴

Total Peak Window Employees as of April 30, 2018

ECRP (AVR Surveys)			TOTAL Submittals w/Surveys	AQIP	ERS	TOTAL
ECRP ¹	AQIP ²	ERS ³				
371,687	6,287	9,583	387,557	15,078	330,096	732,731
50.72%	.86%	1.31%	52.89%	2.06%	45.05%	100% ⁴

- Notes:**
1. ECRP Compliance Option.
 2. ECRP Offset (combines ECRP w/AQIP). AQIP funds are used to supplement the ECRP AVR survey shortfall.
 3. ERS with Employee Survey to get Trip Reduction credits. Emission/Trip Reduction Strategies are used to supplement the ECRP AVR survey shortfall.
 4. Totals may vary slightly due to rounding.

BOARD MEETING DATE: June 1, 2018

AGENDA NO.

REPORT: Lead Agency Projects and Environmental Documents Received By SCAQMD

SYNOPSIS: This report provides, for the Board's consideration, a listing of CEQA documents received by the SCAQMD between April 1, 2018 and April 30, 2018, and those projects for which the SCAQMD is acting as lead agency pursuant to CEQA.

COMMITTEE: Mobile Source, May 18, 2018; Reviewed

RECOMMENDED ACTION:
Receive and file.

Wayne Nastri
Executive Officer

PF:SN:MK:LS:LW

CEQA Document Receipt and Review Logs (Attachments A and B) – Each month, the SCAQMD receives numerous CEQA documents from other public agencies on projects that could adversely affect air quality. A listing of all documents received and reviewed during the reporting period April 1, 2018 through April 30, 2018 is included in Attachment A. A list of active projects from previous reporting periods for which SCAQMD staff is continuing to evaluate or has prepared comments is included in Attachment B. A total of 103 CEQA documents were received during this reporting period and 38 comment letters were sent. A notable project in this report is the Inglewood Basketball and Entertainment Center.

The Intergovernmental Review function, which consists of reviewing and commenting on the adequacy of the air quality analysis in CEQA documents prepared by other lead agencies, is consistent with the Board's 1997 Environmental Justice Guiding Principles and Environmental Justice Initiative #4. As required by the Environmental Justice Program Enhancements for FY 2002-03 approved by the Board in October 2002, each of the attachments notes those proposed projects where the SCAQMD has been contacted regarding potential air quality-related environmental justice concerns. The SCAQMD

has established an internal central contact to receive information on projects with potential air quality-related environmental justice concerns. The public may contact the SCAQMD about projects of concern by the following means: in writing via fax, email, or standard letters; through telephone communication; as part of oral comments at SCAQMD meetings or other meetings where SCAQMD staff is present; or by submitting newspaper articles. The attachments also identify for each project the dates of the public comment period and the public hearing date, if applicable, as reported at the time the CEQA document is received by the SCAQMD. Interested parties should rely on the lead agencies themselves for definitive information regarding public comment periods and hearings as these dates are occasionally modified by the lead agency.

At the January 6, 2006 Board meeting, the Board approved the Workplan for the Chairman's Clean Port Initiatives. One action item of the Chairman's Initiatives was to prepare a monthly report describing CEQA documents for projects related to goods movement and to make full use of the process to ensure the air quality impacts of such projects are thoroughly mitigated. In response to describing goods movement, CEQA documents (Attachments A and B) are organized to group projects of interest into the following categories: goods movement projects; schools; landfills and wastewater projects; airports; general land use projects, etc. In response to the mitigation component, guidance information on mitigation measures were compiled into a series of tables relative to: off-road engines; on-road engines; harbor craft; ocean-going vessels; locomotives; fugitive dust; and greenhouse gases. These mitigation measure tables are on the CEQA webpages portion of the SCAQMD's website at: <http://www.aqmd.gov/home/regulations/ceqa/air-quality-analysis-handbook/mitigation-measures-and-control-efficiencies>. Staff will continue compiling tables of mitigation measures for other emission sources, including airport ground support equipment and other sources.

As resources permit, staff focuses on reviewing and preparing comments for projects: where the SCAQMD is a responsible agency; that may have significant adverse regional air quality impacts (e.g., special event centers, landfills, goods movement, etc.); that may have localized or toxic air quality impacts (e.g., warehouse and distribution centers); where environmental justice concerns have been raised; and those projects for which a lead or responsible agency has specifically requested SCAQMD review. If staff provided written comments to the lead agency as noted in the column "Comment Status," there is a link to the "SCAQMD Letter" under the Project Description. In addition, if staff testified at a hearing for the proposed project, a notation is provided under the "Comment Status." If there is no notation, then staff did not provide testimony at a hearing for the proposed project.

During the period April 1, 2018 through April 30, 2018, the SCAQMD received 103 CEQA documents. Of the total of 129 documents* listed in Attachments A and B:

- 38 comment letters were sent;
- 35 documents were reviewed, but no comments were made;
- 26 documents are currently under review;
- 24 documents did not require comments (e.g., public notices);
- 0 documents were not reviewed; and
- 6 documents were screened without additional review.

* These statistics are from April 1, 2018 to April 30, 2018 and may not include the most recent “Comment Status” updates in Attachments A and B.

Copies of all comment letters sent to lead agencies can be found on the SCAQMD’s CEQA webpage at the following internet address:

<http://www.aqmd.gov/home/regulations/ceqa/commenting-agency>.

SCAQMD Lead Agency Projects (Attachment C) – Pursuant to CEQA, the SCAQMD periodically acts as lead agency for stationary source permit projects. Under CEQA, the lead agency is responsible for determining the type of CEQA document to be prepared if the proposal is considered to be a “project” as defined by CEQA. For example, an Environmental Impact Report (EIR) is prepared when the SCAQMD, as lead agency, finds substantial evidence that the proposed project may have significant adverse effects on the environment. Similarly, a Negative Declaration (ND) or Mitigated Negative Declaration (MND) may be prepared if the SCAQMD determines that the proposed project will not generate significant adverse environmental impacts, or the impacts can be mitigated to less than significance. The ND and MND are written statements describing the reasons why proposed projects will not have a significant adverse effect on the environment and, therefore, do not require the preparation of an EIR.

Attachment C to this report summarizes the active projects for which the SCAQMD is lead agency and is currently preparing or has prepared environmental documentation. As noted in Attachment C, the SCAQMD continued working on the CEQA documents for five active projects during April.

Attachments

- A. Incoming CEQA Documents Log
- B. Ongoing Active Projects for Which SCAQMD Has or Will Conduct a CEQA Review
- C. Active SCAQMD Lead Agency Projects

**ATTACHMENT A
INCOMING CEQA DOCUMENTS LOG
April 01, 2018 to April 30, 2018**

DRAFT

<u>SCAQMD LOG-IN NUMBER</u> PROJECT TITLE	PROJECT DESCRIPTION	TYPE OF DOC.	LEAD AGENCY	COMMENT STATUS
Warehouse & Distribution Centers SBC180405-02 Colony Commerce Center East Specific Plan (PSP 16-03)	The proposed project consists of construction of a 1,914,365-square-foot industrial development on 95 acres. The project is located on the southwest corner of Merrill Avenue and Archibald Avenue. Reference SBC180314-01, SBC171114-07 and SBC170321-04 Comment Period: N/A Public Hearing: 4/17/2018	Final Environmental Impact Report	City of Ontario	Document reviewed - No comments sent
Warehouse & Distribution Centers SBC180410-10 Redlands Commerce Center (P201700142/CUP)	The proposed project consists of construction of a 190,086-square-foot warehouse on 8.45 acres. The project is located near the northwest corner of Alabama Street and San Bernardino Avenue in the City of Redlands. Reference SBC140722-03 http://www.aqmd.gov/docs/default-source/ceqa/comment-letters/2018/mndredlandscommerce-041718.pdf Comment Period: 3/30/2018 - 4/19/2018 Public Hearing: N/A	Mitigated Negative Declaration	County of San Bernardino	SCAQMD staff commented on 4/17/2018
Warehouse & Distribution Centers SBC180410-13 Colony Commerce Center East Specific Plan (PSP 16-03)	The proposed project consists of construction of a 1,914,365-square-foot industrial development on 94 acres. The project is located on the southwest corner of Merrill Avenue and Archibald Avenue. Reference SBC180405-02, SBC180314-01, SBC171114-07 and SBC170321-04 Comment Period: N/A Public Hearing: 4/17/2018	Notice of Public Hearing	City of Ontario	Document does not require comments
Industrial and Commercial LAC180403-06 Lakin Tires Conditional Use Permit Case No. 771-1	The proposed project consists of increase in storage capability from 50,000 to 95,000 tires. The project will also convert use of a 18,972-square-foot office to receiving, sorting, and shipping of used tires. The project is located at 15605 Cornet Street near the northwest corner of Alondra Boulevard and Cornet Street. Reference LAC180302-02 Comment Period: N/A Public Hearing: 4/9/2018	Notice of Public Hearing	City of Santa Fe Springs	Document does not require comments

- Project has potential environmental justice concerns due to the nature and/or location of the project.

** Disposition may change prior to Governing Board Meeting

Documents received by the CEQA Intergovernmental Review program but not requiring review are not included in this report.

**ATTACHMENT A
INCOMING CEQA DOCUMENTS LOG
April 01, 2018 to April 30, 2018**

DRAFT

<u>SCAQMD LOG-IN NUMBER</u> PROJECT TITLE	PROJECT DESCRIPTION	TYPE OF DOC.	LEAD AGENCY	COMMENT STATUS
<i>Industrial and Commercial</i> LAC180410-06 The Park at Live Oak Specific Plan	The proposed project consists of construction of 1,550,000 square feet of industrial park, logistics, and commercial retail center uses on 78.3 acres. The project is located on the northeast corner of Arrow Highway and Live Oak Avenue. Comment Period: 4/2/2018 - 5/2/2018 Public Hearing: 4/26/2018	Notice of Preparation	City of Irwindale	** Under review, may submit written comments
<i>Industrial and Commercial</i> LAC180411-01 Inglewood Basketball and Entertainment Center	The proposed project consists of construction of a 465,000-square-foot entertainment center with 18,000 fixed seats and up to 500 temporary seats on 27 acres. The project will also include a hotel with 100 to 120 rooms. The project is located on the southeast corner of South Prairie Avenue and West Century Boulevard. http://www.aqmd.gov/docs/default-source/ceqa/comment-letters/2018/nopinglewoodbasketball-041218.pdf Comment Period: 2/20/2018 - 4/23/2018 Public Hearing: 3/12/2018	Notice of Preparation	City of Inglewood	SCAQMD staff commented on 4/12/2018
<i>Industrial and Commercial</i> LAC180420-06 Berth 240 Transportation Vessels Manufacturing Facility	The proposed project consists of demolition of a 9,150-square-foot structure and construction of a 203,450-square-foot industrial manufacturing facility on 10 acres. The project is located near the southwest corner of Terminal Way and Seaside Avenue. Reference LAC180306-08 and LAC171213-01 Comment Period: N/A Public Hearing: 5/3/2018	Notice of Public Hearing	Port of Los Angeles	Document does not require comments
<i>Industrial and Commercial</i> LAC180424-03 Crossroads Hollywood (ENV-2015-2026-EIR)	The proposed project consists of demolition of 172,573 square feet of residential units and commercial and office uses, and construction of a 1,432,000-square-foot mixed-use development with 950 residential units, a hotel with 308 rooms, 95,000 square feet of office uses, and 185,000 square feet of commercial and retail uses. The project is located on the northeast corner of Sunset Boulevard and Highland Avenue in the community of Hollywood. Reference LAC170627-02, LAC170511-03, LAC170112-06 and LAC151023-03 Comment Period: N/A Public Hearing: 5/15/2018	Notice of Public Hearing	City of Los Angeles	Document does not require comments

- Project has potential environmental justice concerns due to the nature and/or location of the project.

** Disposition may change prior to Governing Board Meeting

Documents received by the CEQA Intergovernmental Review program but not requiring review are not included in this report.

ATTACHMENT A
INCOMING CEQA DOCUMENTS LOG
April 01, 2018 to April 30, 2018

DRAFT

SCAQMD LOG-IN NUMBER PROJECT TITLE	PROJECT DESCRIPTION	TYPE OF DOC.	LEAD AGENCY	COMMENT STATUS
<i>Industrial and Commercial</i> RVC180403-09 High Hampton Cannabis Cultivation Project	The proposed project consists of construction of two buildings totaling 257,051 square feet and a 58,834-square-foot retention basin on 10.99 acres. The project is located at 48-451 Harrison Street near the southeast corner of Avenue 48 and Harrison Street. http://www.aqmd.gov/docs/default-source/ceqa/comment-letters/2018/mndhighhampton-041718.pdf Comment Period: 3/29/2018 - 4/17/2018 Public Hearing: 5/2/2018	Mitigated Negative Declaration	City of Coachella	SCAQMD staff commented on 4/17/2018
<i>Industrial and Commercial</i> RVC180410-14 All American's Surface Mine Permit (SMP2017-0101)	The proposed project consists of extension of permit termination from December 31, 2021 to December 31, 2121, expansion of the mining boundary from 298 to 321 acres, increase in extraction of mineral reserves from 112 to 177 million tons, increase in mining depth from 500 to 400 feet above mean sea level, and relocation of processing plant. The project is located at 1776 All American Way on the southwest corner of Berdoo Canyon Road and Dillon Road in the community of Western Coachella Valley. Comment Period: 4/4/2018 - 5/4/2018 Public Hearing: N/A	Site Plan	City of Corona	** Under review, may submit written comments
<i>Industrial and Commercial</i> RVC180424-05 So Cal Gas NGV Refueling Station (CUP 2018-093)	The proposed project consists of installation of two compressed natural gas compressors and supporting equipment with 45 fueling hoses. The project is located at 25200 Trumble Road on the northeast corner of Trumble Road and Blue Diamond Lane. Comment Period: 4/18/2018 - 5/11/2018 Public Hearing: N/A	Site Plan	City of Menifee	** Under review, may submit written comments
<i>Waste and Water-related</i> LAC180410-01 Draft Removal Action Work Plan (RAW) for Industrial Polychemical Services Corporation (IPS)	The proposed project consists of development of remedial actions to clean up elevated levels of volatile organic compounds in surface soil, soil vapor, and groundwater. The project is located at 17109 South Main Street near the northwest corner of South Main Street and West Walnut Street in the City of Gardena. Reference LAC180301-12 Comment Period: N/A Public Hearing: N/A	Response to Comments	Department of Toxic Substances Control	Document reviewed - No comments sent

- Project has potential environmental justice concerns due to the nature and/or location of the project.

** Disposition may change prior to Governing Board Meeting

Documents received by the CEQA Intergovernmental Review program but not requiring review are not included in this report.

ATTACHMENT A
INCOMING CEQA DOCUMENTS LOG
April 01, 2018 to April 30, 2018

DRAFT

<u>SCAQMD LOG-IN NUMBER</u> PROJECT TITLE	PROJECT DESCRIPTION	TYPE OF DOC.	LEAD AGENCY	COMMENT STATUS
<p><i>Waste and Water-related</i></p> <p>LAC180417-06 Former Palace Plating Site, Los Angeles</p>	<p>The proposed project consists of development of interim cleanup plan to treat and remove volatile organic compounds and metals in soil on 0.3 acres. The project is located at 710 East 29th Street near the southeast corner of South San Pedro Street and East 29th Street in the community of Southeast Los Angeles.</p> <p style="text-align: center;">Comment Period: 4/13/2018 - 5/14/2018 Public Hearing: N/A</p>	Draft Interim Removal Action Work Plan	Department of Toxic Substances Control	** Under review, may submit written comments
<p><i>Waste and Water-related</i></p> <p>LAC180417-09 East Los Angeles Sustainable Median Stormwater Capture Project</p>	<p>The proposed project consists of construction of low impact development features, including bioswales, pipelines, diversion structures, walkways, recreational and public use areas, and roadway improvements. The project will also include treatment of 232 acre-feet of stormwater from a 3,000-acre tributary area. The project is located on the northwest corner of Garfield Avenue and Southside Drive within the community of East Los Angeles Reference LAC150121-03 and LAC140902-11</p> <p style="text-align: center;">Comment Period: 4/13/2018 - 5/13/2018 Public Hearing: N/A</p>	Notice of Availability of a Addendum to Final Program Environmental Impact Report	Los Angeles County Flood Control District	** Under review, may submit written comments
<p><i>Waste and Water-related</i></p> <p>ORC180403-10 Moulton Niguel Water District Operations Center and Site Consolidation Project</p>	<p>The proposed project consists of construction of three buildings totaling 64,664 square feet and rehabilitation of 21,735 square feet for warehouse and storage uses on 11.33 acres. The project is located at 26161 Gordon Road on the northeast corner of Sage Court and Imperial Drive in the City of Laguna Hills.</p> <p>http://www.aqmd.gov/docs/default-source/ceqa/comment-letters/2018/mndmoultonniguel-042418.pdf</p> <p style="text-align: center;">Comment Period: 3/30/2018 - 5/15/2018 Public Hearing: N/A</p>	Notice of Intent to Adopt a Mitigated Negative Declaration	Moulton Niguel Water District	SCAQMD staff commented on 4/24/2018
<p><i>Waste and Water-related</i></p> <p>ORC180403-15 Coyote Canyon Landfill Gas Recovery Facility Demolition and Telecom Update</p>	<p>This document includes tentative water discharge requirements for the proposed project. The proposed project consists of demolition of existing gas-to-energy facility structures and construction of wireless telecommunication facility on 4.14 acres. The project is located at 20662 Newport Coast Drive near the northeast corner of San Joaquin Hills Road and Newport Coast Drive. Reference ORC160928-01 and ORC160804-05</p> <p style="text-align: center;">Comment Period: N/A Public Hearing: N/A</p>	Public Notice	City of Newport Beach	Document reviewed - No comments sent

- Project has potential environmental justice concerns due to the nature and/or location of the project.

** Disposition may change prior to Governing Board Meeting

Documents received by the CEQA Intergovernmental Review program but not requiring review are not included in this report.

**ATTACHMENT A
INCOMING CEQA DOCUMENTS LOG
April 01, 2018 to April 30, 2018**

DRAFT

<u>SCAQMD LOG-IN NUMBER</u> PROJECT TITLE	PROJECT DESCRIPTION	TYPE OF DOC.	LEAD AGENCY	COMMENT STATUS
<i>Waste and Water-related</i> ORC180417-04 Moulton Niguel Water District Operations Center and Site Consolidation Project	This document extends the public review period from April 30, 2018 to May 15, 2018 for the proposed project. The proposed project consists of construction of three buildings totaling 64,664 square feet and rehabilitation of 21,735 square feet for warehouse and storage uses on 11.33 acres. The project is located at 26161 Gordon Road on the northeast corner of Sage Court and Imperial Drive in the City of Laguna Hills. Reference ORC180403-10 Comment Period: 3/30/2018 - 5/15/2018 Public Hearing: N/A	Extension of Time	Moulton Niguel Water District	Document does not require comments
<i>Waste and Water-related</i> ORC180420-05 North Basin Remedial Investigation Additional Monitoring Well Installation Project	The proposed project consists of construction of eight monitoring wells of 10 inches in diameter and up to 450 feet in depth at five locations within the cities of Anaheim and Fullerton. Comment Period: 4/24/2018 - 5/23/2018 Public Hearing: 6/6/2018	Mitigated Negative Declaration	Orange County Water District	** Under review, may submit written comments
<i>Waste and Water-related</i> ORC180424-11 Rehabilitation and Expansion of Lenain Water Treatment Plant	The proposed project consists of construction of a 20,124-square-foot reservoir outlet building, installation of emergency backup generator, and improvements to reservoir outlet valves, pipelines, and roadways on 1.8 acres. The project is located at 6751 East Walnut Canyon Road on the northeast corner of East Walnut Canyon Road and Access Road. Reference ORC180320-02 Comment Period: N/A Public Hearing: N/A	Response to Comments	City of Anaheim	Document reviewed - No comments sent
<i>Waste and Water-related</i> RVC180403-13 Regional Agricultural Pipeline Conversion Project	The proposed project consists of construction of pipeline of 600 feet in length and 36 inches in width, discharge dissipation outlet structure, and rip-rap. The project is located near the southwest corner of West Minthorn Street and North Riley Street along the Temescal Creek in the City of Lake Elsinore. http://www.aqmd.gov/docs/default-source/ceqa/comment-letters/2018/mndregionalagricultural-042418.pdf Comment Period: 4/2/2018 - 5/4/2018 Public Hearing: 6/4/2018	Mitigated Negative Declaration	Elsinore Valley Municipal Water District	SCAQMD staff commented on 4/24/2018

- Project has potential environmental justice concerns due to the nature and/or location of the project.

** Disposition may change prior to Governing Board Meeting

Documents received by the CEQA Intergovernmental Review program but not requiring review are not included in this report.

**ATTACHMENT A
INCOMING CEQA DOCUMENTS LOG
April 01, 2018 to April 30, 2018**

DRAFT

<u>SCAQMD LOG-IN NUMBER</u> PROJECT TITLE	PROJECT DESCRIPTION	TYPE OF DOC.	LEAD AGENCY	COMMENT STATUS
Retail RVC180411-02 Desert Land Ventures Specific Plan Environmental Impact Report	The proposed project consists of development of 62.9 acres of commercial uses, a hotel with 150 rooms, and 38.7 acres of open space on 123.4 acres. The project is located near the northwest corner of Interstate 10 and Palm Drive. Reference RVC180405-08, RVC180123-04, RVC180109-04 and RVC170525-08 Comment Period: N/A Public Hearing: 4/17/2018	Notice of Public Hearing	City of Desert Hot Springs	Document does not require comments
Retail RVC180417-07 Pavilion Palms Shopping Center (Specific Plan Amendment 2017-0002, Tentative Parcel Map 2017-0003, Site Development Permit 2017-0009, and Environmental Assessment 2017-0006)	This document changes the public hearing date from April 24, 2018 to May 8, 2018 for the proposed project. The proposed project consists of construction of 125,800 square feet of retail uses including a gasoline service station on 12 acres. The project is located on the northwest corner of Jefferson Street and Avenue 50. Reference RVC180327-04 Comment Period: 3/23/2018 - 4/23/2018 Public Hearing: 5/8/2018	Notice of Public Hearing	City of La Quinta	Document does not require comments
Retail RVC180425-04 Cottonwood Commons	This document includes additional response to comments for the proposed project. The proposed project consists of construction of 45,375 square feet of retail uses including a gasoline station with 16 fueling pumps on 6.24 acres. The project is located on the northwest corner of Cottonwood Avenue and Sanderson Avenue. Reference RVC180410-02 and RVC180403-02 Comment Period: N/A Public Hearing: 5/25/2018	Response to Comments	City of San Jacinto	Document reviewed - No comments sent
Retail RVC180426-01 Commonwealth Crossing	This document includes additional response to comments for the proposed project. The proposed project consists of construction of 48,972 square feet of office and retail uses including a gasoline station with 12 fueling pumps on 9.51 acres. The project is located on the southwest corner of Commonwealth Avenue and San Jacinto Avenue. Reference RVC180406-04 and RVC180403-01 Comment Period: N/A Public Hearing: N/A	Response to Comments	City of San Jacinto	Document reviewed - No comments sent

- Project has potential environmental justice concerns due to the nature and/or location of the project.

** Disposition may change prior to Governing Board Meeting

Documents received by the CEQA Intergovernmental Review program but not requiring review are not included in this report.

**ATTACHMENT A
INCOMING CEQA DOCUMENTS LOG
April 01, 2018 to April 30, 2018**

DRAFT

<u>SCAQMD LOG-IN NUMBER</u> PROJECT TITLE	PROJECT DESCRIPTION	TYPE OF DOC.	LEAD AGENCY	COMMENT STATUS
<i>Retail</i> SBC180412-01 Candlewood Suites Extended Stay Hotel (Conditional Use Permit 17-150)	The proposed project consists of construction of a hotel with 88 rooms on a 1.15-acre portion of 2.4 acres. The project is located near the northwest corner of Richardson Street and Redlands Boulevard. http://www.aqmd.gov/docs/default-source/ceqa/comment-letters/2018/mnxcandlewoodsuites-042418.pdf Comment Period: 4/11/2018 - 5/2/2018 Public Hearing: N/A	Notice of Intent to Adopt a Mitigated Negative Declaration	City of Loma Linda	SCAQMD staff commented on 4/24/2018
<i>General Land Use (residential, etc.)</i> LAC180403-05 Lakeland Apartments	The proposed project consists of construction of seven buildings totaling 170,082 square feet with 128 residential units on 5.13 acres. The project is located on the southwest corner of Lakeland Road and Carmenita Road. Reference LAC180327-08 Comment Period: N/A Public Hearing: 4/9/2018	Notice of Public Hearing	City of Santa Fe Springs	Document does not require comments
<i>General Land Use (residential, etc.)</i> LAC180403-08 Madison Apartments Project	The proposed project consists of demolition of existing structures and construction of a 42,000-square-foot building with 35 residential units on 0.72 acres. The project is located at 417 North Madison Avenue near the northwest corner of North Madison Avenue and East Maple Street. http://www.aqmd.gov/docs/default-source/ceqa/comment-letters/2018/mnxdmisonapartments-041718.pdf Comment Period: 3/29/2018 - 4/18/2018 Public Hearing: 4/18/2018	Notice of Intent to Adopt a Mitigated Negative Declaration	City of Pasadena	SCAQMD staff commented on 4/17/2018
<i>General Land Use (residential, etc.)</i> LAC180405-01 3003 Runyon Canyon (ENV-2016-4180-EIR)	The proposed project consists of construction of a 11,284-square-foot residential unit on 197,435 square feet. The project is located on the northwest corner of Runyon Canyon Road Hiking Path and Runyon Canyon Road in the community of Hollywood. Comment Period: 4/3/2018 - 5/3/2018 Public Hearing: 4/17/2018	Notice of Preparation	City of Los Angeles	** Under review, may submit written comments

- Project has potential environmental justice concerns due to the nature and/or location of the project.

** Disposition may change prior to Governing Board Meeting

Documents received by the CEQA Intergovernmental Review program but not requiring review are not included in this report.

ATTACHMENT A
INCOMING CEQA DOCUMENTS LOG
April 01, 2018 to April 30, 2018

DRAFT

SCAQMD LOG-IN NUMBER PROJECT TITLE	PROJECT DESCRIPTION	TYPE OF DOC.	LEAD AGENCY	COMMENT STATUS
<i>General Land Use (residential, etc.)</i> LAC180405-04 Montecito II (ENV-2017-1504-SCEA)	This document includes revision to the address from 1855 North Cherokee Avenue to 1850 North Cherokee Avenue and reinitiates the 30-day public comment period for the proposed project. The proposed project consists of construction of a 53,370-square-foot building with 68 residential units and subterranean parking on 0.78 acres. The project is located at 6650-6668 West Franklin Avenue on the southwest corner of Franklin Avenue and North Cherokee Avenue, and 1850 North Cherokee Avenue near the southeast corner of Franklin Avenue and North Cherokee Avenue in the community of Hollywood. Reference LAC180302-01 Comment Period: 4/5/2018 - 5/7/2018 Public Hearing: N/A	Revised Sustainable Communities Environmental Assessment	City of Los Angeles	Document reviewed - No comments sent
<i>General Land Use (residential, etc.)</i> LAC180406-01 668 S. Alameda Street Project (ENV-2016-3576-EIR)	The proposed project consists of demolition of four buildings totaling 131,350 square feet, and construction of a 577,301-square-foot building with 475 residential units and subterranean parking on 3.75 acres. The project is located on the southeast corner of South Alameda Street and Industrial Street in the community of Central City North. Reference LAC171003-15 and LAC161202-01 Comment Period: N/A Public Hearing: 5/2/2018	Notice of Public Hearing	City of Los Angeles	Document does not require comments
<i>General Land Use (residential, etc.)</i> LAC180412-03 1828 Ocean Avenue and 1921 Ocean Front Walk Projects	The proposed project consists of demolition of surface parking lot and construction of two buildings totaling 134,756 square feet with 105 residential units and subterranean parking on 1.5 acres. The project is located at 1828 Ocean Avenue on the northwest corner of Ocean Avenue and Pico Boulevard and at 1921 Ocean Front Walk on the northwest corner of Ocean Way and Bay Street. Reference LAC160928-05 Comment Period: 4/10/2018 - 5/25/2018 Public Hearing: N/A	Draft Environmental Impact Report	City of Santa Monica	Document reviewed - No comments sent
<i>General Land Use (residential, etc.)</i> LAC180412-05 ENV-2016-4711: 1000-1034 S. Hill St. & 220-226 W. Olympic Blvd.	The proposed project consists of demolition of existing parking lot and construction of a 658,021-square-foot building with 700 residential units and subterranean parking on 1.16 acres. The project will also include 86,976 square feet of open space. The project is located on the southwest corner of Olympic Boulevard and Hill Street in the community of Central City. Comment Period: 4/12/2018 - 5/2/2018 Public Hearing: N/A	Mitigated Negative Declaration	City of Los Angeles	** Under review, may submit written comments

- Project has potential environmental justice concerns due to the nature and/or location of the project.

** Disposition may change prior to Governing Board Meeting

Documents received by the CEQA Intergovernmental Review program but not requiring review are not included in this report.

**ATTACHMENT A
INCOMING CEQA DOCUMENTS LOG
April 01, 2018 to April 30, 2018**

DRAFT

SCAQMD LOG-IN NUMBER PROJECT TITLE	PROJECT DESCRIPTION	TYPE OF DOC.	LEAD AGENCY	COMMENT STATUS
General Land Use (residential, etc.) LAC180413-02 520 Mateo (ENV-2016-1795-EIR)	The proposed project consists of demolition of a 80,736-square-foot warehouse and construction of a 584,760-square-foot development with 600 residential/work units on 2.24 acres. The project is located at 520, 524, 528, and 532 South Mateo Street, and 1310 East 4th Place on the southeast corner of Mateo Street and 4th Place in the community of Central City North. Reference LAC180323-01, LAC171222-06 and LAC161118-02 Comment Period: N/A Public Hearing: N/A	Notice of Availability of a Final Environmental Impact Report	City of Los Angeles	Document reviewed - No comments sent
General Land Use (residential, etc.) LAC180419-02 7500 Sunset Boulevard (ENV-2014-1707-EIR)	The proposed project consists of construction of two buildings totaling 203,204 square feet with 213 residential units on 1.64 acres. The project is located on the southeast corner of Curson Avenue and Sunset Boulevard in the community of Hollywood. Reference LAC160722-12, LAC160616-02 and LAC141105-04 Comment Period: N/A Public Hearing: N/A	Final Environmental Impact Report	City of Los Angeles	Document reviewed - No comments sent
General Land Use (residential, etc.) LAC180424-04 520 Mateo (ENV-2016-1795-EIR)	The proposed project consists of demolition of a 80,736-square-foot warehouse and construction of a 584,760-square-foot building with 600 residential/work units on 2.24 acres. The project is located at 520, 524, 528, and 532 South Mateo Street, and 1310 East 4th Place on the southeast corner of Mateo Street and 4th Place in the community of Central City North. Reference LAC180413-02, LAC180323-01, LAC171222-06 and LAC161118-02 Comment Period: N/A Public Hearing: 5/15/2018	Notice of Public Hearing	City of Los Angeles	Document does not require comments
General Land Use (residential, etc.) LAC180425-03 Centennial Project	This document changes the public hearing date from April 25, 2018 to June 6, 2018 for the proposed project. The proposed project consists of construction of 19,333 residential units, 7,363,818 square feet of office and warehousing uses, 1,034,550 square feet of commercial uses, 1,568,160 square feet of education and medical uses, and 5,624 acres of open space on 12,323 acres. The project is located near the northeast corner of State Route 138 and Interstate Highway 5 in the vicinity of Quail Lake south of the Kern County and Los Angeles County boundary line. Reference LAC180313-03, LAC180220-08, LAC170705-01 and LAC151001-10 Comment Period: N/A Public Hearing: 6/6/2018	Revised Notice of Public Hearing	County of Los Angeles	Document does not require comments

- Project has potential environmental justice concerns due to the nature and/or location of the project.

** Disposition may change prior to Governing Board Meeting

Documents received by the CEQA Intergovernmental Review program but not requiring review are not included in this report.

**ATTACHMENT A
INCOMING CEQA DOCUMENTS LOG
April 01, 2018 to April 30, 2018**

DRAFT

<u>SCAQMD LOG-IN NUMBER</u> PROJECT TITLE	PROJECT DESCRIPTION	TYPE OF DOC.	LEAD AGENCY	COMMENT STATUS
<i>General Land Use (residential, etc.)</i> LAC180426-04 Fig and 8th (ENV-2016-1951-EIR)	The proposed project consists of demolition of existing parking lot, and construction of a 481,753-square-foot building with 438 residential units and subterranean parking on 1.16 acres. The project is located at 732-756 South Figueroa Street and 829 West 8th Street on the northeast corner of Figueroa Street and 8th Street in the community of Central City. Reference LAC161101-04 Comment Period: 4/26/2018 - 6/11/2018 Public Hearing: N/A	Draft Environmental Impact Report	City of Los Angeles	** Under review, may submit written comments
<i>General Land Use (residential, etc.)</i> LAC180426-05 Promenade 2035 (ENV-2016-3909-EIR)	The proposed project consists of demolition of 641,164 square feet of existing buildings, and construction of 1,432 residential units, 244,000 square feet of retail and restaurant uses, 629,000 square feet of office uses, two hotels with 572 rooms, a 320,050-square-foot entertainment center with 15,000 seats, and 5.6 acres of open space on 34 acres. The project is located at on the southeast corner of Topanga Canyon Boulevard and Erwin Street in the community of Canoga Park-Winnetka-Woodland Hills-West Hills. Reference LAC161109-01 Comment Period: 4/26/2018 - 6/11/2018 Public Hearing: N/A	Draft Supplemental Environmental Impact Report	City of Los Angeles	** Under review, may submit written comments
<i>General Land Use (residential, etc.)</i> ORC180403-03 The Preserve at San Juan Residential Development Project	The proposed project consists of construction of 72 residential units on 584.1 acres. The project will also include 414.6 acres of open space. The project is located on the southwest corner of Monte Vista Street and Ortega Highway 74. Reference ORC180116-01, ORC170526-04 and ORC141031-01 Comment Period: N/A Public Hearing: 4/10/2018	Notice of Public Hearing	County of Orange Public Works	Document does not require comments
<i>General Land Use (residential, etc.)</i> ORC180403-11 The Farm Specific Plan Project	The proposed project consists of construction of 180 residential units, a 0.5-acre park, and a one-acre trail on 35 acres. The project is located at 32382 Del Obispo Street on the northwest corner of Alipaz Street and Via Positiva. Reference ORC180306-02 Comment Period: 3/31/2018 - 5/14/2018 Public Hearing: N/A	Specific Plan	City of San Juan Capistrano	Document reviewed - No comments sent

- Project has potential environmental justice concerns due to the nature and/or location of the project.

** Disposition may change prior to Governing Board Meeting

Documents received by the CEQA Intergovernmental Review program but not requiring review are not included in this report.

**ATTACHMENT A
INCOMING CEQA DOCUMENTS LOG
April 01, 2018 to April 30, 2018**

DRAFT

SCAQMD LOG-IN NUMBER PROJECT TITLE	PROJECT DESCRIPTION	TYPE OF DOC.	LEAD AGENCY	COMMENT STATUS
<i>General Land Use (residential, etc.)</i> ORC180410-03 Downtown Commercial Core Specific Plan	The proposed project consists of construction of 887 residential units and 300,000 square feet of commercial and office uses on 220 acres. The project is located near the northeast interchange of Interstate 5 and State Route 55. Reference ORC180330-01, ORC180216-04 and ORC160802-02 Comment Period: N/A Public Hearing: 5/1/2018	Response to Comments	City of Tustin	Document reviewed - No comments sent
<i>General Land Use (residential, etc.)</i> ORC180410-05 SunPointe (SP 12-07, MA 15-09, TT 17433, GPA 14-01 and ZC 14-02)	The proposed project consists of construction of 71 residential units on 19.5 acres. The project is located on the southeast corner of Cabot Road and Paseo De Colinas. Reference ORC171102-05, ORC170915-07, ORC170915-03, ORC170711-06, ORC170523-04, ORC170428-01, ORC161021-03 and ORC160621-03 Comment Period: N/A Public Hearing: 4/17/2018	Notice of Public Hearing	City of Laguna Niguel	Document does not require comments
<i>General Land Use (residential, etc.)</i> ORC180412-02 Rancho La Habra Specific Plan	This document extends the public review period from April 11, 2018 to May 11, 2018 for the proposed project. The proposed project consists of demolition of existing golf course and parking lot, and construction of 402 residential units with either 20,000 square feet of commercial uses or 46 additional residential units on 151 acres. The project will also include 84.61 acres of open space. The project is located at 1400 South La Habra Hills Drive on the northeast corner of West Nicklaus Avenue and Hillsboro Drive. Reference ORC180301-03 and ORC151118-04 Comment Period: 2/26/2018 - 5/11/2018 Public Hearing: N/A	Extension of Time	City of La Habra	Document reviewed - No comments sent
<i>General Land Use (residential, etc.)</i> ORC180419-01 Oxford Place Project	The proposed project consists of construction of 45 residential units totaling 55,305 square feet on 3.9 acres. The project is located at 5081 Orange Avenue on the northeast corner of Moody Street and Orange Avenue. Comment Period: 4/20/2018 - 5/21/2018 Public Hearing: N/A	Mitigated Negative Declaration	City of Cypress	Document reviewed - No comments sent

- Project has potential environmental justice concerns due to the nature and/or location of the project.

** Disposition may change prior to Governing Board Meeting

Documents received by the CEQA Intergovernmental Review program but not requiring review are not included in this report.

**ATTACHMENT A
INCOMING CEQA DOCUMENTS LOG
April 01, 2018 to April 30, 2018**

DRAFT

<u>SCAQMD LOG-IN NUMBER</u> PROJECT TITLE	PROJECT DESCRIPTION	TYPE OF DOC.	LEAD AGENCY	COMMENT STATUS
<i>General Land Use (residential, etc.)</i> ORC180424-02 SunPointe (SP 12-07, MA 15-09, TT 17433, GPA 14-01 and ZC 14-02)	The proposed project consists of construction of 71 residential units on 19.5 acres. The project is located on the southeast corner of Cabot Road and Paseo De Colinas. Reference ORC180410-05, ORC171102-05, ORC170915-07, ORC170915-03, ORC170711-06, ORC170523-04, ORC170428-01, ORC161021-03 and ORC160621-03 Comment Period: N/A Public Hearing: 5/10/2018	Notice of Public Workshop	City of Laguna Niguel	Document does not require comments
<i>General Land Use (residential, etc.)</i> ORC180427-01 Bolsa Row Specific Plan - Project Case No. 2017-06	This document changes the public hearing date from April 11, 2018 to May 9, 2018 for the proposed project. The proposed project consists of construction of a 122,207-square-foot hotel with 150 rooms, 20,000 square feet of public assembly area, 45,000 square feet of retail uses, and 205 residential units on six acres. The project is located on the southeast corner of Brookhurst Street and Bolsa Avenue. Reference ORC180207-01, ORC180109-06 and ORC170912-14 Comment Period: N/A Public Hearing: 5/9/2018	Revised Notice of Public Hearing	City of Westminster	Document does not require comments
<i>General Land Use (residential, etc.)</i> RVC180403-04 PP2018-002 - Sierra Bella Specific Plan	This document consists of request to extend Tentative Tract Map expiration date for one year for the proposed project. The proposed project consists of construction of 237 residential units on 304 acres. The project is located near the southwest corner of Paseo Grande and Green River Road. Reference RVC180306-03 Comment Period: N/A Public Hearing: 4/5/2018	Extension of Time	City of Corona	Document does not require comments
<i>General Land Use (residential, etc.)</i> RVC180403-12 Downtown San Jacinto Specific Plan	The proposed project consists of construction of 1,484 residential units and 4,047,322 square feet of commercial, retail, office, and public facilities uses on 1,158.15 acres. The project is located on the southeast corner of Idyllwild Drive and Raintree Lane. Comment Period: 4/2/2018 - 5/16/2018 Public Hearing: N/A	Notice of Availability of a Draft Program Environmental Impact Report	City of San Jacinto	** Under review, may submit written comments

- Project has potential environmental justice concerns due to the nature and/or location of the project.

** Disposition may change prior to Governing Board Meeting

Documents received by the CEQA Intergovernmental Review program but not requiring review are not included in this report.

**ATTACHMENT A
INCOMING CEQA DOCUMENTS LOG
April 01, 2018 to April 30, 2018**

DRAFT

SCAQMD LOG-IN NUMBER PROJECT TITLE	PROJECT DESCRIPTION	TYPE OF DOC.	LEAD AGENCY	COMMENT STATUS
General Land Use (residential, etc.) RVC180404-01 McLaughlin Village - Tentative Tract Map No. 2015-250 (TM 36937), Plot Plan No. 2015-251, and Change of Zone No. CZ 2015-252	The proposed project consists of subdivision of 14.34 acres for future development of 126 residential units. The project is located on the southeast corner of McLaughlin Road and Barnett Road. Reference RVC180313-01 and RVC180220-03 Comment Period: 4/5/2018 - 4/25/2018 Public Hearing: N/A	Recirculated Revised Mitigated Negative Declaration	City of Menifee	Document reviewed - No comments sent
General Land Use (residential, etc.) RVC180410-07 Tentative Tract Map No. 37439, Change of Zone No. 180007	The proposed project consists of subdivision of 158.18 acres for future development of 574 residential units and eight acres of open space. The project is located on the southwest corner of Holland Road and Eucalyptus Road in the community of Harvest Valley-Winchester. http://www.aqmd.gov/docs/default-source/ceqa/comment-letters/2018/sptmno37439-041718.pdf Comment Period: N/A Public Hearing: 4/19/2018	Site Plan	County of Riverside	SCAQMD staff commented on 4/17/2018
General Land Use (residential, etc.) RVC180410-08 Greentree Ranch Specific Plan No. 394 (SP00394) - EA42943	The proposed project consists of construction of 513 residential units on a 125.7-acre portion of 325.4 acres. The project will also include 19.4 acres of open space. The project is located on the northeast corner of El Sobrante Road and McAllister Street in the City of Riverside. Reference RVC170405-05 http://www.aqmd.gov/docs/default-source/ceqa/comment-letters/2018/mndgreentreeranch-041718.pdf Comment Period: N/A Public Hearing: 4/19/2018	Site Plan	County of Riverside	SCAQMD staff commented on 4/17/2018
General Land Use (residential, etc.) RVC180411-03 MC Palm Desert Specific Plan and Tentative Parcel Map	The proposed project consists of construction of 384 residential units and up to 240,000 square feet of commercial uses on 32.2 acres. The project is located on the southwest corner of Gateway Drive and Dick Kelly Drive. Comment Period: 4/11/2018 - 4/30/2018 Public Hearing: 5/15/2018	Mitigated Negative Declaration	City of Palm Desert	Document reviewed - No comments sent

- Project has potential environmental justice concerns due to the nature and/or location of the project.

** Disposition may change prior to Governing Board Meeting

Documents received by the CEQA Intergovernmental Review program but not requiring review are not included in this report.

**ATTACHMENT A
INCOMING CEQA DOCUMENTS LOG
April 01, 2018 to April 30, 2018**

DRAFT

SCAQMD LOG-IN NUMBER PROJECT TITLE	PROJECT DESCRIPTION	TYPE OF DOC.	LEAD AGENCY	COMMENT STATUS
<i>General Land Use (residential, etc.)</i> RVC180424-09 MA18081 (PAR18002)	The proposed project consists of construction of a 9,500-square-foot retail building and 45 residential units on 2.77 acres. The project is located at 5560 Etiwanda Avenue near the southeast corner of Etiwanda Avenue and Mechanics Way. Comment Period: 4/24/2018 - 5/7/2018 Public Hearing: N/A	Site Plan	City of Jurupa Valley	** Under review, may submit written comments
<i>General Land Use (residential, etc.)</i> RVC180427-03 The Ranch - Multi-Family Residential Community	The proposed project consists of demolition of four existing buildings and construction of 324 residential units on 11.44 acres. The project is located on the southwest corner of Jefferson Avenue and Ivy Street. Reference RVC180316-02 Comment Period: N/A Public Hearing: N/A	Response to Comments	City of Murrieta	Document reviewed - No comments sent
<i>General Land Use (residential, etc.)</i> SBC180405-05 Roquet Ranch Specific Plan Project	The proposed project consists of construction of 874 residential units, a 10.3-acre school, a 0.8-acre fire station, 1.2 acres of commercial uses, 219 acres of open space, and 16.5 acres of roadways on 336.2 acres. The project is located on the southwest corner of South Rosedale Avenue and Barton Road. Reference SBC170808-02 and SBC160624-01 Comment Period: N/A Public Hearing: 4/10/2018	Final Environmental Impact Report	City of Colton	Document reviewed - No comments sent
<i>General Land Use (residential, etc.)</i> SBC180406-05 Special Planning Area "D" Specific Plan and Phase Three Concept Area Development Project	The proposed project consists of construction of 481 residential units, 7.1 acres of commercial and office uses, and 26.5 acres of open space on 103 acres. The project is located near the southwest corner of Redlands Boulevard and California Street. Reference SBC180227-02 Comment Period: 4/6/2018 - 5/24/2018 Public Hearing: N/A	Notice of Availability of a Draft Environmental Impact Report	City of Loma Linda	** Under review, may submit written comments

- Project has potential environmental justice concerns due to the nature and/or location of the project.

** Disposition may change prior to Governing Board Meeting

Documents received by the CEQA Intergovernmental Review program but not requiring review are not included in this report.

**ATTACHMENT A
INCOMING CEQA DOCUMENTS LOG
April 01, 2018 to April 30, 2018**

DRAFT

<u>SCAQMD LOG-IN NUMBER</u> PROJECT TITLE	PROJECT DESCRIPTION	TYPE OF DOC.	LEAD AGENCY	COMMENT STATUS
<i>General Land Use (residential, etc.)</i> SBC180413-03 Monarch Hills Residential Project	The proposed project consists of construction of 489 residential units, three parks, a recreation facility, trails, and water quality basins on 139.4 acres. The project is located at the northeast corner of Lytle Creek Road and Duncan Canyon Road. Reference ORC161025-06 Comment Period: 4/13/2018 - 5/29/2018 Public Hearing: 5/1/2018	Draft Environmental Impact Report	City of Fontana	** Under review, may submit written comments
<i>General Land Use (residential, etc.)</i> SBC180417-05 Wier Road Villa Community Project	The proposed project consists of construction of 84 residential units totaling 23,272 square feet on 2.8 acres. The project is located on the northeast corner of Waterman Avenue and Wier Road. Comment Period: 4/17/2018 - 5/7/2018 Public Hearing: 6/12/2018	Notice of Intent to Adopt a Mitigated Negative Declaration	City of San Bernardino	Document reviewed - No comments sent
<i>General Land Use (residential, etc.)</i> SBC180420-04 Safety Hall and Courthouse Demolition (General Plan Amendment & Zone Change Project - Demolition No. 281 & 282, General Plan Amendment No. 137, and Zone Change No. 457)	The proposed project consists of demolition of existing safety hall and courthouse buildings totaling 33,369 square feet, and construction of 45 residential units and 33,067 square feet of commercial uses on three acres. The project is located at 212 and 216 Brookside Avenue, and 413 and 415 West Citrus Avenue on the northwest corner of Eureka Street and Brookside Avenue. Comment Period: 4/19/2018 - 5/9/2018 Public Hearing: 5/8/2018	Notice of Intent to Adopt a Mitigated Negative Declaration	City of Redlands	** Under review, may submit written comments
<i>General Land Use (residential, etc.)</i> SBC180426-03 The Gateway at Grand Terrace Specific Plan and Homecoming Project	The proposed project consists of construction of 958,560 square feet of business, commercial, and retail uses and 748 residential units on 131.68 acres. The project is located near the southwest corner of Commerce Way and Michigan Street. Comment Period: 4/27/2018 - 5/29/2018 Public Hearing: 5/9/2018	Notice of Preparation	City of Grand Terrace	** Under review, may submit written comments

- Project has potential environmental justice concerns due to the nature and/or location of the project.

** Disposition may change prior to Governing Board Meeting

Documents received by the CEQA Intergovernmental Review program but not requiring review are not included in this report.

**ATTACHMENT A
INCOMING CEQA DOCUMENTS LOG
April 01, 2018 to April 30, 2018**

DRAFT

<u>SCAQMD LOG-IN NUMBER</u> PROJECT TITLE	PROJECT DESCRIPTION	TYPE OF DOC.	LEAD AGENCY	COMMENT STATUS
<i>Plans and Regulations</i> LAC180424-08 Arrow Highway Specific Plan	The proposed project consists of establishment of land use development policies and guidelines for the areas along a 2.73-mile portion of the Arrow Highway. The project will also provide guidance to support development of 40.9 acres of commercial use, 20.6 acres of public/institutional use, 13 acres of industrial use, 29.1 acres of residential use, and 8.6 acres of open space on 106 acres. The project is located north of the Arrow Highway between North Calera Avenue and North Rennell Avenue. Reference LAC180119-01, LAC170414-03 and LAC170413-05 Comment Period: N/A	Final Environmental Impact Report	City of Glendora	Document reviewed - No comments sent
<i>Plans and Regulations</i> ORC180427-05 Zoning Ordinance Amendment 17-1932 and Local Coastal Amendment 17-1933	The proposed project consists of amendments to the City's Municipal Code Chapter 25.08.002, 25.08.010, 25.08.020, 25.08.022, 25.08.028, 25.10.004, 25.12.004, 25.14.004 and Chapter 25.17 regarding accessory dwelling units and junior accessory dwelling units. Reference ORC180220-05, ORC171201-15 Comment Period: N/A	Notice of Public Hearing	City of Laguna Beach	Document does not require comments

- Project has potential environmental justice concerns due to the nature and/or location of the project.

** Disposition may change prior to Governing Board Meeting

Documents received by the CEQA Intergovernmental Review program but not requiring review are not included in this report.

ATTACHMENT B*
ONGOING ACTIVE PROJECTS FOR WHICH SCAQMD HAS
OR IS CONTINUING TO CONDUCT A CEQA REVIEW

SCAQMD LOG-IN NUMBER PROJECT TITLE	PROJECT DESCRIPTION	TYPE OF DOC.	LEAD AGENCY	COMMENT STATUS
<p><i>Waste and Water-related</i></p> <p>LAC180323-03 Berths 167-169 Shell Marine Oil Terminal Wharf Improvements Project</p>	<p>The proposed project consists of seismic and ground improvements, piping replacement and foundation support improvements, and topside equipment replacement on 12 acres. The project is located near the southwest corner of Fries Avenue and La Paloma in the Port of Los Angeles. Reference LAC160415-02 and LAC150630-17</p> <p align="center">Comment Period: 3/27/2018 - 5/10/2018 Public Hearing: 4/11/2018</p>	<p>Draft Environmental Impact Report</p>	<p>Port of Los Angeles</p>	<p>**Under review, may submit written comments</p>
<p><i>Waste and Water-related</i></p> <p>LAC180327-10 West Basin Ocean Water Desalination Project Building</p>	<p>The proposed project consists of construction of ocean water desalination facility with a capacity ranging from 20 to 60 million gallons per day of potable drinking water. The project would also include construction of ocean water intake and concentrate discharge infrastructure and water conveyance system. The project is located at 301 Vista Del Mar on the northeast corner of Ocean Drive and 45th Street within the City of El Segundo. Reference LAC150901-03</p> <p align="center">Comment Period: 3/27/2018 - 5/25/2018 Public Hearing: 4/25/2018</p>	<p>Draft Environmental Impact Report</p>	<p>West Basin Municipal Water District</p>	<p>**Under review, may submit written comments</p>
<p><i>Utilities</i></p> <p>RVC180330-04 Riverside Transmission Reliability Project</p>	<p>The proposed project consists of the following components, including: 1) construction of two miles of 230-kV underground double-circuit duct bank and 0.4 miles of overhead 230-kV transmission line and route; 2) relocation of existing overhead distribution lines or a different overhead location to accommodate the new 230-kV transmission line; and 3) temporary uses of two marshalling yards to store construction materials. The project is located near the southeast corner of State Route 60 and Interstate 15 within the cities of Jurupa Valley, Norco, and Riverside. Reference RVC170124-01 and RVC150512-02</p> <p align="center">Comment Period: 4/2/2018 - 5/17/2018 Public Hearing: 4/24/2018</p>	<p>Draft Subsequent Environmental Impact Report</p>	<p>Public Utilities Commission</p>	<p>**Under review, may submit written comments</p>
<p><i>Waste and Water-related</i></p> <p>LAC180327-07 Cabrillo Mole Ferry Terminal Revitalization Project (Project ID #1617-006)</p>	<p>The proposed project consists of updates and repairs to existing ferry terminal, including reinforcement of wharf structure and installation of pedestrian shade structures. The project is located near the northeast corner of Crescent Avenue and Claressa Avenue.</p> <p>http://www.aqmd.gov/docs/default-source/ceqa/comment-letters/2018/mndcabrillomoleferry-042418.pdf</p> <p align="center">Comment Period: 3/27/2018 - 4/25/2018 Public Hearing: 5/16/2018</p>	<p>Mitigated Negative Declaration</p>	<p>City of Avalon</p>	<p>SCAQMD staff commented on 4/24/2018</p>

*Sorted by Comment Status, followed by Land Use, then County, then date received.

- Project has potential environmental justice concerns due to the nature and/or location of the project.

** Disposition may change prior to Governing Board Meeting

**ATTACHMENT B
ONGOING ACTIVE PROJECTS FOR WHICH SCAQMD HAS
OR IS CONTINUING TO CONDUCT A CEQA REVIEW**

DRAFT

SCAQMD LOG-IN NUMBER PROJECT TITLE	PROJECT DESCRIPTION	TYPE OF DOC.	LEAD AGENCY	COMMENT STATUS
Waste and Water-related ORC180320-02 Rehabilitation and Expansion of Lenain Water Treatment Plant	The proposed project consists of construction of a 20,124-square-foot reservoir outlet building, installation of emergency backup generator, and improvements to reservoir outlet valves, pipelines, and roadways on 1.8 acres. The project is located at 6751 East Walnut Canyon Road on the northeast corner of East Walnut Canyon Road and Access Road. http://www.aqmd.gov/docs/default-source/ceqa/comment-letters/2018/mndlenainwater-041018.pdf Comment Period: 3/19/2018 - 4/20/2018 Public Hearing: N/A	Notice of Intent to Adopt a Mitigated Negative Declaration	City of Anaheim	SCAQMD staff commented on 4/10/2018
Waste and Water-related RVC180309-07 Fox Tank Project	The proposed project consists of demolition of existing tank, and construction of a 1.0-million gallon (MG) tank, a 0.15-MG detention basin, and a pipeline of 12 inches in diameter on 3.35 acres. The project is located on the southeast corner of Headly Road and Fox Street in the community of Mead Valley in Riverside County. Reference RVC170926-01 http://www.aqmd.gov/docs/default-source/ceqa/comment-letters/2018/mndfoxtank-040418.pdf Comment Period: 3/8/2018 - 4/6/2018 Public Hearing: 5/2/2018	Notice of Intent to Adopt a Mitigated Negative Declaration	Eastern Municipal Water District	SCAQMD staff commented on 4/4/2018
Transportation LAC180301-11 West Carson Transit Oriented District Specific Plan	The proposed project consists of construction of 2,271 residential units and 1,704,985 square feet of commercial, medical, and industrial uses on 319.3 acres. The project is located on the northeast corner of Normandie Avenue and West 223rd Street in the community of West Carson. Reference LAC170112-13 http://www.aqmd.gov/docs/default-source/ceqa/comment-letters/2018/deirwestcarsontransit-040418.pdf Comment Period: 2/28/2018 - 4/13/2018 Public Hearing: 3/8/2018	Draft Environmental Impact Report	County of Los Angeles	SCAQMD staff commented on 4/4/2018
Transportation LAC180313-02 Division 20 Portal Widening and Turnback Facility Project	The proposed project consists of construction of tracks and switches, widening of heavy rail tunnel, installation of traction power substation and emergency backup power generator, reconfiguration of existing tracks and access roads, and modification to the 1st Street Bridge on 45 acres. The project will also include demolition of 306,875 square feet of existing buildings and rehabilitation of a 22,651-square-foot building. The project is located on the southeast corner of Commercial Street and Center Street in the community of Central City North. Reference LAC180104-08, LAC171013-08 and LAC171013-07 http://www.aqmd.gov/docs/default-source/ceqa/comment-letters/2018/deirdivision20portal-042418.pdf Comment Period: 3/16/2018 - 4/30/2018 Public Hearing: 4/12/2018	Notice of Availability of a Draft Environmental Impact Report	Los Angeles County Metropolitan Transportation Authority	SCAQMD staff commented on 4/24/2018

- Project has potential environmental justice concerns due to the nature and/or location of the project.

** Disposition may change prior to Governing Board Meeting

ATTACHMENT B
ONGOING ACTIVE PROJECTS FOR WHICH SCAQMD HAS
OR IS CONTINUING TO CONDUCT A CEQA REVIEW

DRAFT

SCAQMD LOG-IN NUMBER PROJECT TITLE	PROJECT DESCRIPTION	TYPE OF DOC.	LEAD AGENCY	COMMENT STATUS
Transportation LAC180315-09 State Route 1 (Lincoln Boulevard) Multi-Modal Improvement Project	The proposed project consists of improvements to a 0.61-mile segment of State Route (SR) 1 from Jefferson Boulevard (Post Mile [PM] 30.16) to Fiji Way (PM 30.74). The project would also include widening of Lincoln Boulevard, replacement and widening of Culver Boulevard Bridge and Lincoln Boulevard Bridge over Ballona Creek, and reconstruction of the Lincoln Boulevard and Culver Boulevard interchange. The project traverses through the community of Marina Del Rey. http://www.aqmd.gov/docs/default-source/ceqa/comment-letters/2018/nopstateroute1-041018.pdf Comment Period: 3/15/2018 - 4/16/2018 Public Hearing: 3/28/2018	Notice of Preparation	California Department of Transportation	SCAQMD staff commented on 4/10/2018
Transportation RVC180308-02 Temescal Canyon Road Bridge and Road Realignment Project	The proposed project consists of construction of a four-lane bridge of 98 feet in width, 375 feet in length, and five feet in depth over Temescal Wash. The project will also include construction of 200-foot roadways north and south of the bridge and a 649-foot roadway transition from the bridge to existing Temescal Canyon Road. The project is located on the southwest corner of Lake Street and Temescal Canyon Road. http://www.aqmd.gov/docs/default-source/ceqa/comment-letters/2018/mndtemescalcanyon-040418.pdf Comment Period: 3/9/2018 - 4/9/2018 Public Hearing: 5/8/2018	Mitigated Negative Declaration	City of Lake Elsinore	SCAQMD staff commented on 4/4/2018
Medical Facility RVC180320-05 Makena Hills (TPM-2017-1314 and EA- 2017-1315)	The proposed project consists of construction of two medical office buildings totaling 103,800 square feet and two hotels with 206 rooms on 14.56 acres. The project is located on the southeast corner of Baxter Road and Antelope Road. http://www.aqmd.gov/docs/default-source/ceqa/comment-letters/2018/mndmakenahills-041018.pdf Comment Period: 3/16/2018 - 4/15/2018 Public Hearing: N/A	Mitigated Negative Declaration	City of Murrieta	SCAQMD staff commented on 4/10/2018
Retail LAC180329-07 Keyes Van Nuys Honda Dealership (ENV-2017-2277-EIR)	The proposed project consists of demolition of a 48,530-square-foot building and construction of a 82,273-square-foot retail building on 3.98 acres. The project is located at 6001 Van Nuys Boulevard on the southwest corner of Van Nuys Boulevard and Aetna Street in the community of Van Nuys-North Sherman Oaks. http://www.aqmd.gov/docs/default-source/ceqa/comment-letters/2018/nopkeyesvannuys-042418.pdf Comment Period: 3/30/2018 - 4/30/2018 Public Hearing: N/A	Notice of Preparation	City of Los Angeles	SCAQMD staff commented on 4/24/2018
Retail RVC180327-03 Rancho McHolland LLC (TPM-37421 & CUP-17-004)	The proposed project consists of construction of a 3,590-square-foot carwash and a 3,062-square-foot convenience store including a gasoline station with 12 fueling pumps on 8.74 acres. The project is located on the southeast corner of Stetson Avenue and Sanderson Avenue. http://www.aqmd.gov/docs/default-source/ceqa/comment-letters/2018/mndranomcholland-041018.pdf Comment Period: 3/26/2018 - 4/14/2018 Public Hearing: 4/17/2018	Mitigated Negative Declaration	City of Hemet	SCAQMD staff commented on 4/10/2018

- Project has potential environmental justice concerns due to the nature and/or location of the project.

** Disposition may change prior to Governing Board Meeting

ATTACHMENT B
ONGOING ACTIVE PROJECTS FOR WHICH SCAQMD HAS
OR IS CONTINUING TO CONDUCT A CEQA REVIEW

DRAFT

<u>SCAQMD LOG-IN NUMBER</u> PROJECT TITLE	PROJECT DESCRIPTION	TYPE OF DOC.	LEAD AGENCY	COMMENT STATUS
<i>General Land Use (residential, etc.)</i> LAC180327-08 Lakeland Apartments	The proposed project consists of construction of seven buildings totaling 170,082 square feet with 128 residential units on 5.13 acres. The project is located on the southwest corner of Lakeland Road and Carmenita Road. http://www.aqmd.gov/docs/default-source/ceqa/comment-letters/2018/mndlakelandapartments-040418.pdf Comment Period: 2/20/2018 - 4/8/2018 Public Hearing: 4/9/2018	Mitigated Negative Declaration	City of Santa Fe Springs	SCAQMD staff commented on 4/4/2018
<i>General Land Use (residential, etc.)</i> LAC180329-11 Van Nuys Plaza (ENV-2016-2945: 6569-6581 N. Van Nuys Blvd. & 14506-14534 W. Kittridge St.)	The proposed project consists of demolition of three buildings and construction of a 157,100-square-foot building with 174 residential units and subterranean parking on 1.29 acres. The project is located on the southwest corner of Kittridge Street and Van Nuys Boulevard in the community of Van Nuys-Sherman Oaks. http://www.aqmd.gov/docs/default-source/ceqa/comment-letters/2018/mndvannuysplaza-041718.pdf Comment Period: 3/29/2018 - 4/18/2018 Public Hearing: N/A	Mitigated Negative Declaration	City of Los Angeles	SCAQMD staff commented on 4/17/2018
<i>General Land Use (residential, etc.)</i> ORC180320-04 Killefer Square Project (MND No. 1844-15)	The proposed project consists of demolition of existing structures and conversion of a 30,010-square-foot building from school to residential use with 24 units on 1.7 acres. The project is located at 541 North Lemon Street near the northwest corner of Walnut Avenue and North Olive Street. http://www.aqmd.gov/docs/default-source/ceqa/comment-letters/2018/mndkillefersquare-041018.pdf Comment Period: 3/21/2018 - 5/4/2018 Public Hearing: 3/21/2018	Mitigated Negative Declaration	City of Orange	SCAQMD staff commented on 4/10/2018
<i>General Land Use (residential, etc.)</i> ORC180321-01 Town & Country Apartments and Townhomes (MND 1855-17, TTM 0045-17, MSP 0906-17, DR 4914-17, AA 0253-17)	The proposed project consists of demolition of seven commercial buildings totaling 197,874 square feet and construction of two buildings with 727 residential units totaling 1,264,693 square feet on 12.13 acres. The project is located at 702-1078 West Town and Country Road on the southeast corner of Town and Country Road and Lawson Way. http://www.aqmd.gov/docs/default-source/ceqa/comment-letters/2018/mndtowncountry-041018.pdf Comment Period: 3/21/2018 - 4/10/2018 Public Hearing: 4/4/2018	Mitigated Negative Declaration	City of Orange	SCAQMD staff commented on 4/10/2018

- Project has potential environmental justice concerns due to the nature and/or location of the project.

** Disposition may change prior to Governing Board Meeting

ATTACHMENT B
ONGOING ACTIVE PROJECTS FOR WHICH SCAQMD HAS
OR IS CONTINUING TO CONDUCT A CEQA REVIEW

DRAFT

<u>SCAQMD LOG-IN NUMBER</u> PROJECT TITLE	PROJECT DESCRIPTION	TYPE OF DOC.	LEAD AGENCY	COMMENT STATUS
General Land Use (residential, etc.) ORC180322-03 West Bastanchury Residential Subdivision Project	The proposed project consists of subdivision of 13 acres for future development of 23 residential units. The project is located near the northwest corner of Bastanchury Road and Eureka Avenue. http://www.aqmd.gov/docs/default-source/ceqa/comment-letters/2018/mndwestbastanchury-040418.pdf Comment Period: 3/22/2018 - 4/10/2018 Public Hearing: 4/11/2018	Mitigated Negative Declaration	City of Yorba Linda	SCAQMD staff commented on 4/4/2018
General Land Use (residential, etc.) RVC180322-01 Moreno Valley Ranch Golf Course Apartments	The proposed project consists of construction of 18 buildings with 417 residential units on 21.86 acres. The project will also include 248 acres of open space. The project is located on the southeast corner of John F. Kennedy Drive and Moreno Beach Drive. http://www.aqmd.gov/docs/default-source/ceqa/comment-letters/2018/mndmorenovalley-041018.pdf Comment Period: 3/22/2018 - 4/21/2018 Public Hearing: N/A	Mitigated Negative Declaration	City of Moreno Valley	SCAQMD staff commented on 4/10/2018
General Land Use (residential, etc.) RVC180329-06 Change of Zone No. 7937, Tentative Tract Map No. 37294, and Plot Plan No. 26249 - EA43021	The proposed project consists of subdivision of 13 acres for future development of 48 residential homes. The project is located on the northeast corner of Los Alamos Road and Suzi Reid Way in the Southwest community. Reference RVC170526-03 http://www.aqmd.gov/docs/default-source/ceqa/comment-letters/2018/spcz7937-041018.pdf Comment Period: N/A Public Hearing: 4/19/2018	Site Plan	County of Riverside	SCAQMD staff commented on 4/10/2018
Plans and Regulations LAC180327-01 Rancho Palos Verdes General Plan Update	The proposed project consists of city-wide updates to City general plan to reflect current status of development, economic, and demographic data, land use decisions, and statutory requirements. The project is located near the southwest corner of Palos Verdes Drive North and Western Avenue. http://www.aqmd.gov/docs/default-source/ceqa/comment-letters/2018/mndran chopalosverdes-041018.pdf Comment Period: 3/22/2018 - 4/13/2018 Public Hearing: 4/26/2018	Mitigated Negative Declaration	City of Rancho Palos Verdes	SCAQMD staff commented on 4/10/2018
Plans and Regulations RVC180309-05 Beaumont General Plan Update (Beaumont 2040 Plan)	The proposed project consists of development of major strategies and physical improvements including adoption and implementation of (1) General Plan Update; (2) revised Zoning Code and Zoning Map; (3) Downtown Specific Plan; and (4) Hillside Development Ordinance on 26,566 acres. The project is located north of City of San Jacinto, south of the community of Cherry Valley and the City of Calimesa, west of the City of Banning, and east of Gilman Springs Road. http://www.aqmd.gov/docs/default-source/ceqa/comment-letters/2018/nopbeaumont2040plan-040418.pdf Comment Period: 3/9/2018 - 4/9/2018 Public Hearing: 3/13/2018	Notice of Preparation	City of Beaumont	SCAQMD staff commented on 4/4/2018

- Project has potential environmental justice concerns due to the nature and/or location of the project.

** Disposition may change prior to Governing Board Meeting

**ATTACHMENT C
ACTIVE SCAQMD LEAD AGENCY PROJECTS
THROUGH APRIL 30, 2018**

PROJECT DESCRIPTION	PROPONENT	TYPE OF DOCUMENT	STATUS	CONSULTANT
<p>Edgington Oil Company (Edgington) is proposing the following modifications at its existing Edgington Refinery site to allow for additional flexibility in using the site for terminal operations: 1) add 18 offloading arms at its existing rail tank car loading facility to allow for the offloading of distillates, biodiesel, and renewables (diesel and jet fuels), ethanol, naphtha, alkylates, reformate, and isooctane; 2) modify seven truck loading racks to allow distillates, biodiesel, and renewables to be loaded; 3) modify one rack (two arms) to allow unloading of crude oil from trucks; and 4) modify 16 existing fixed-roof asphalt storage tanks to allow storage of distillates, biodiesel, and renewables.</p>	<p>Edgington Oil Company</p>	<p>Initial Study (IS)</p>	<p>An Initial Study has been prepared by the consultant and SCAQMD staff has provided comments. The consultant is in the process of revising the Initial Study.</p>	<p>InterAct</p>
<p>The Phillips 66 (formerly ConocoPhillips) Los Angeles Refinery Ultra Low Sulfur Diesel project was originally proposed to comply with federal, state and SCAQMD requirements to limit the sulfur content of diesel fuels. Litigation against the CEQA document was filed. Ultimately, the California Supreme Court concluded that the SCAQMD had used an inappropriate baseline and directed the SCAQMD to prepare an EIR, even though the project has been built and has been in operation since 2006. The purpose of this CEQA document is to comply with the Supreme Court's direction to prepare an EIR.</p>	<p>Phillips 66 (formerly ConocoPhillips), Los Angeles Refinery</p>	<p>Environmental Impact Report (EIR)</p>	<p>The Notice of Preparation/Initial Study (NOP/IS) was circulated for a 30-day public comment period on March 26, 2012 to April 26, 2012. The consultant submitted the administrative Draft EIR to SCAQMD in late July 2013. The Draft EIR was circulated for a 45-day public review and comment period from September 30, 2014 to November 13, 2014. Two comment letters were received and the consultant has prepared responses to comments which are undergoing SCAQMD review.</p>	<p>Environmental Audit, Inc.</p>
<p>Quemetco is proposing an increase in the daily furnace feed rate.</p>	<p>Quemetco</p>	<p>Environmental Impact Report (EIR)</p>	<p>A Notice of Preparation/Initial Study (NOP/IS) has been prepared by the consultant and SCAQMD staff has provided comments. The consultant has provided a revised NOP/IS which is undergoing SCAQMD review before public release.</p>	<p>Trinity Consultants</p>

**ATTACHMENT C
ACTIVE SCAQMD LEAD AGENCY PROJECTS
THROUGH APRIL 30, 2018**

PROJECT DESCRIPTION	PROPONENT	TYPE OF DOCUMENT	STATUS	CONSULTANT
<p>Southern California Edison (SCE) is proposing to modify the air pollution control system for the Barre Peaker unit to repair current and prevent future water damage by: 1) decreasing the water-injection rate into the turbine’s combustor; 2) replacing the oxidation catalyst and increasing the overall area of catalyst beds in the selective catalytic reduction (SCR) unit; 3) replacing the ammonia injection grid to improve the deliverability of ammonia to the catalyst; and, 4) increasing the concentration of the aqueous ammonia that is delivered to the facility, stored on-site, and injected into the SCR unit from 19% to 29%. In addition, SCE is proposing to revise its SCAQMD Title V Operating Permit to allow the turbine to generate power over its full operating range, from less than one megawatt (MW) to full load (e.g., 45 MW net), while continuing to meet the emission limits in the current permit.</p>	<p>Southern California Edison</p>	<p>Addendum to the April 2007 Final Mitigated Negative Declaration for the Southern California Edison Barre Peaker Project in Stanton</p>	<p>A draft Addendum has been prepared by the consultant and SCAQMD staff has provided comments. The consultant is in the process of revising the Addendum.</p>	<p>Yorke Engineering, LLC</p>
<p>Southern California Edison (SCE) is proposing to modify the air pollution control system for the Mira Loma Peaker unit to repair current and prevent future water damage by: 1) decreasing the water-injection rate into the turbine’s combustor; 2) replacing the oxidation catalyst and increasing the overall area of catalyst beds in the Selective Catalytic Reduction (SCR) unit; 3) replacing the ammonia injection grid to improve the deliverability of ammonia to the catalyst; and, 4) increasing the concentration of the aqueous ammonia that is delivered to the facility, stored on-site, and injected into the SCR unit from 19% to 29%. In addition, SCE is proposing to revise its SCAQMD Title V Operating Permit to allow the turbine to generate power over its full operating range, from less than one megawatt (MW) to full load (e.g., 45 MW net), while continuing to meet the emission limits in the current permit.</p>	<p>Southern California Edison</p>	<p>Addendum to the April 2007 Final Mitigated Negative Declaration for the Southern California Edison Mira Loma Peaker Project in Ontario</p>	<p>A draft Addendum has been prepared by the consultant and SCAQMD staff has provided comments. The consultant is in the process of revising the Addendum.</p>	<p>Yorke Engineering, LLC</p>