



South Coast
Air Quality Management District
21865 Copley Drive, Diamond Bar, CA 91765-4178
(909) 396-2000 ♦ www.aqmd.gov

TO: SCAQMD Mobile Source Committee
Dr. Clark E. Parker, Sr., Chair
Dr. Joseph Lyou, Vice Chair
Marion Ashley, Sheila Kuehl, Larry McCallon, Judith Mitchell

FROM: Philip M. Fine, DEO, Planning, Rule Development & Area Sources

MOBILE SOURCE COMMITTEE MEETING
May 19, 2017 ♦ 9:00 a.m. ♦ CC8
21865 Copley Drive, Diamond Bar, CA 91765

TELECONFERENCE LOCATIONS

| | |
|--------------------------------|---|
| 11461 West Sunset Blvd. | 4080 Lemon Street, |
| Brentwood Room 1 | 5th Floor, Conf. Room D |
| Los Angeles, CA 90049 | Riverside, CA 92502 |

(The public may participate at any location listed above.)

Call-in for listening purposes only is available by dialing:
Toll Free: 866-244-8528
Listen Only Passcode: 5821432

In addition, a webcast is available for viewing and listening at:
<http://www.aqmd.gov/home/library/webcasts>

AGENDA

ACTION ITEM:

- | | | |
|---|--------------|--|
| 1. Authorize Staff to Submit Letter of Support for CARB Locomotive Petition to EPA | 5 min | Barbara Baird |
| <p>On April 13, 2017, CARB petitioned the U.S. EPA to adopt more stringent emission standards for locomotives. CARB seeks updated emission standards for new and remanufactured locomotives. New “Tier 5” standards for new locomotives, beginning in year 2025, would obtain up to 99% NO_x and PM controls relative to uncontrolled locomotives. This would be equivalent to 0.02 g/bhp-hr NO_x emissions, which is the standard SCAQMD has petitioned EPA to adopt for heavy-duty trucks. Such locomotives would also have the capability for zero-emission operations in designated areas. Standards for remanufactured locomotives would begin in year 2023 and would be gradually reduced</p> | | <p><i>Chief Deputy Counsel</i></p> |

over time. CARB states that its 2016 Technology Assessment for Freight Locomotives demonstrates that these standards are feasible. CARB's Petition is consistent with the need demonstrated in the 2016 AQMP for EPA to implement greater controls for sources that are under federal authority. Staff requests authorization to send a letter to EPA to support CARB's petition, and to urge EPA to adopt stringent new standards as soon as feasible.

(Attachment 1)

INFORMATIONAL ITEMS:

- | | | |
|---|----------------------|--|
| <p>2. Facility-Based Mobile Source Measures Update</p> <p>Staff will provide an update on progress to implement the Facility Based Mobile Source Measures adopted in the Final 2016 AQMP. The update will provide a summary of the Introductory Working Group Meeting that was held on May 8, 2017 and the process, schedule, and objectives for the Working Groups moving forward.</p> <p><i>(Attachment 2)</i></p> | <p>15 min</p> | <p>Ian MacMillan</p> <p><i>Planning & Rules Manager</i></p> |
| <p>3. Rule 2202 On-Road Motor Vehicle Mitigation Options Annual Update 2016</p> <p>Staff will provide an overview of the Rule 2202 program participation, emission reductions achieved, and compliance activity for 2016.</p> <p><i>(Attachment 3)</i></p> | <p>15 min</p> | <p>Carol Gomez</p> <p><i>Planning & Rules Manager</i></p> |

WRITTEN REPORTS

- | | |
|---|---|
| <p>4. Rule 2202 Activity Report: Rule 2202 Summary Status Report</p> <p>The Rule 2202 Summary Status Report summarizes Rule 2202 activities for the period January 1, 2017 to April 30, 2017. The report breaks down the plan submittal activities by option type and lists Air Quality Investment Program funds collected by county.</p> <p><i>(Attachment 4)</i></p> | <p>Philip M. Fine</p> <p><i>Deputy Executive Officer</i></p> |
| <p>5. Monthly Report on Environmental Justice Initiatives: CEQA Document Commenting Update</p> <p>The SCAQMD's log of incoming CEQA documents received between April 1, 2017 and April 30, 2017 will be provided.</p> <p><i>(Attachment 5)</i></p> | <p>Philip M. Fine</p> |

OTHER MATTERS

6. **Other Business**
- Any member of the committee, on his or her own initiative or in response to questions posed by the public may ask a question for clarification, may make a brief announcement or report on his or her own activities, provide a reference to the Executive Officer regarding factual information, request the Executive Officer to report back at a subsequent meeting concerning any matter, or may take action to direct the Executive Officer to place a matter of business on a future agenda. (Govt. Code Section 54954.2)*

7. **Public Comment**

Members of the public may address the Mobile Source Committee concerning any agenda item before or during consideration of that item (Govt. Code Section 54954.3(a)). All agendas for regular meetings are posted at SCAQMD Headquarters, 21865 Copley Drive, Diamond Bar, California, at least 72 hours in advance of a regular meeting. At the end of the regular meeting agenda, an opportunity is also provided for the public to speak on any subject within the Mobile Source Committee's authority. Speakers may be limited to three (3) minutes each.

8. **Next meeting: Friday, June 16, 2017, 9:00 a.m.**

9. **Adjournment**

Document Availability

All documents (i) constituting non-exempt public records, (ii) relating to an item on an agenda for a regular meeting, and (iii) having been distributed to at least a majority of the Committee after the agenda is posted, are available prior to the meeting for public review at the South Coast Air Quality Management District, Public Information Center, 21865 Copley Drive, Diamond Bar, CA 91765.

Americans with Disabilities Act

The agenda and documents in the agenda packet will be made available, upon request, in appropriate alternative formats to assist persons with a disability (Gov't. Code Section 54954.2(a)). Disability-related accommodations will also be made available to allow participation in the Stationary Source Committee meeting. Any accommodations must be requested as soon as practicable. Requests will be accommodated to the extent feasible. Please contact Arlene Farol at 909.396.2250 from 7:30 a.m. to 6:00 p.m., Tuesday through Friday, or send the request to afarol@aqmd.gov.

cc: SCAQMD Board Members
Executive Council

AGENDA ITEM #1:

**Authorize Staff to Submit Letter of Support for
CARB Locomotive Petition to EPA**

Authorize Staff to Submit Letter of Support for CARB Locomotive Petition



Mobile Source Committee
May 19, 2017

Barbara Baird
Chief Deputy Counsel

1



Background

- CARB's State Strategy for the 2016 SIP included commitment to petition EPA for stricter locomotive standards
- Petition filed April 13, 2017
- BAAQMD filed letter of support May 1, 2017
- Locomotive NO_x emissions in Basin in 2012 Exceed RECLAIM sources NO_x Emissions

2



South Coast
AQMD

CARB Petition

- Request for New Locomotives Effective 2025
 - “Tier 5” - 0.2 g/bhp-hr. NOx
< 0.01 g/bhp-hr. PM
 - √ with capability for zero-emission operation in designated areas
(> 80% reduction from Tier 4)
- Request for Remanufactured Locomotives; Effective 2023
 - Tier 4+ = 0.3 g/bhp-hr. NOx: < 0.01 g/bhp-hr. PM
 - Tier 2+ and 3+ = 1.3 g/bhp-hr. NOx: 0.03 g/bhp-hr. PM

3



South Coast
AQMD

Expected Technologies

- Selective catalytic reduction
- Diesel oxidation catalysts
- On-board batteries for hybrid electric locomotives
- Battery & fuel cell zero-emission locomotives
- 2025 allows 7-years adequate lead time to develop/implement
- Will reduce criteria and toxic emissions

4



South Coast
AQMD

Next Steps

- CARB requests EPA response to petition by summer 2017
- Recommend Governing Board Authorize Letter of Support for CARB Locomotive Petition

AGENDA ITEM #2:

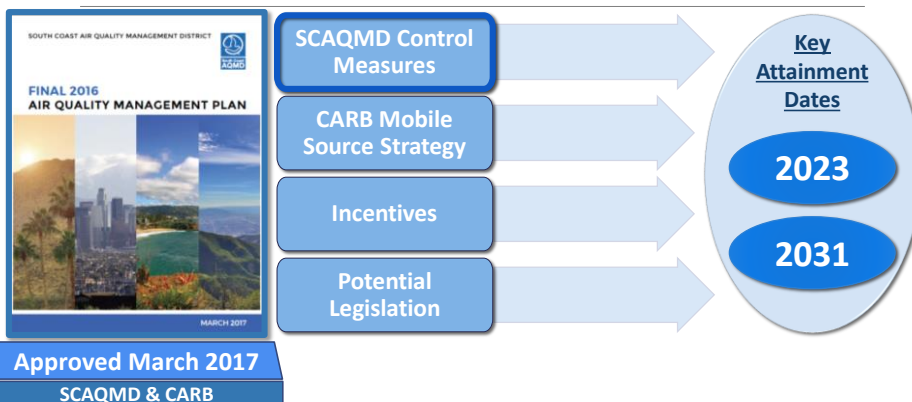
Facility-Based Mobile Source Measures Update

Facility-Based Mobile Source Measures Progress Report

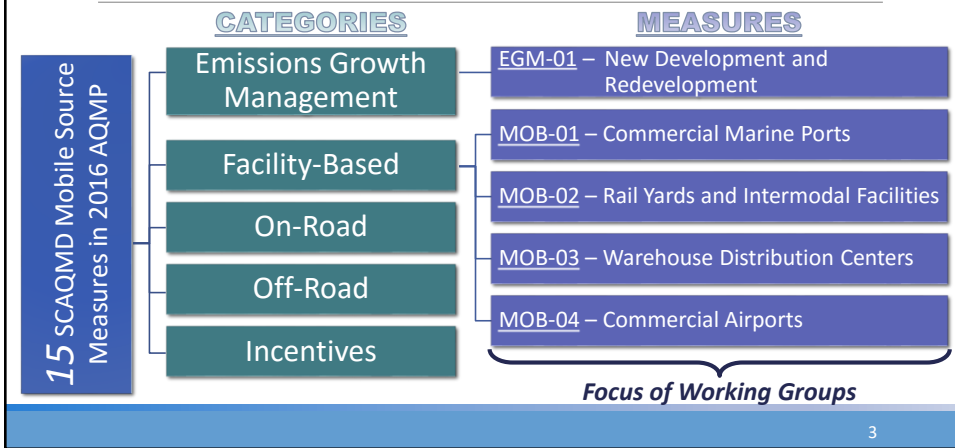


Mobile Source Committee
May 19, 2017

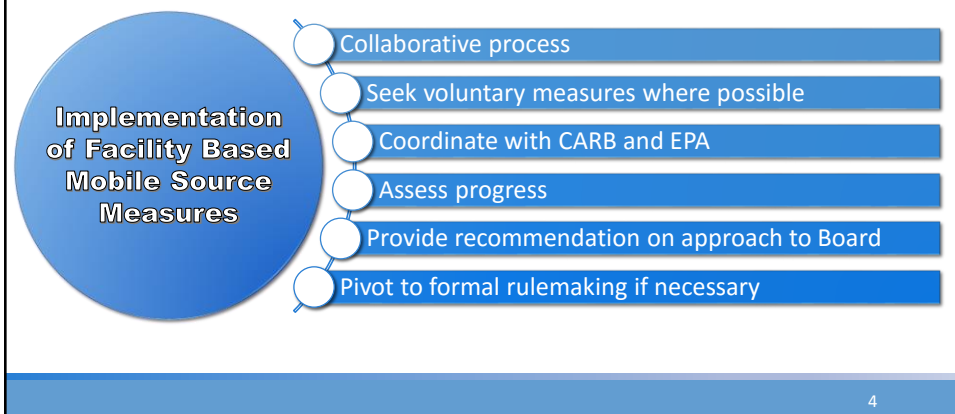
Background – 2016 AQMP



Background – 2016 AQMP Mobile Source Measures



Background – 2016 AQMP Mobile Source Measures cont'd



SCAQMD Board Resolutions Regarding Mobile Sources

- Facility-Based Mobile Source Measure
 - MOB-04 (Airports)
 - Undertake stakeholder process and draft for Board's consideration an indirect source rule for non-aircraft sources at commercial airports (by Feb 2019)
 - Other Mobile Source Measures
 - MOB-07/08 (On-Road Heavy Duty Vehicles)
 - Seek legislative authority to require accelerated purchase and use of near-zero and zero emission vehicles in public fleets. Amend SCAQMD fleet rules within two years if legislative authority granted.
 - Heavy Duty Vehicle Incentives
 - Place priority on the most cost-effective technologies, such as current and emerging near-zero natural gas engines

5

CARB Board Resolutions Regarding Mobile Sources in 2016 AQMP

- Approval of state strategy included in AQMP
- Annual report on implementation of state strategy
- 12 months - Report on metrics for assessing progress in achieving the necessary reductions outlined in the state strategy
- 12 months – Report on *concepts for an Indirect Source Rule and any alternatives to control pollution from large freight facilities (i.e., ports, railyards, warehouses and distribution centers)*
- 18 months – Develop At-Berth regulation amendments that achieve up to 100% compliance by 2030 for LA Ports and Ports that are in or adjacent to areas in the top 10% of CalEnviroScreen areas
- 24 months – Develop Cargo Handling Equipment regulations to achieve 100% compliance with ZEV by 2030 for the same criteria as At-Berth regulations

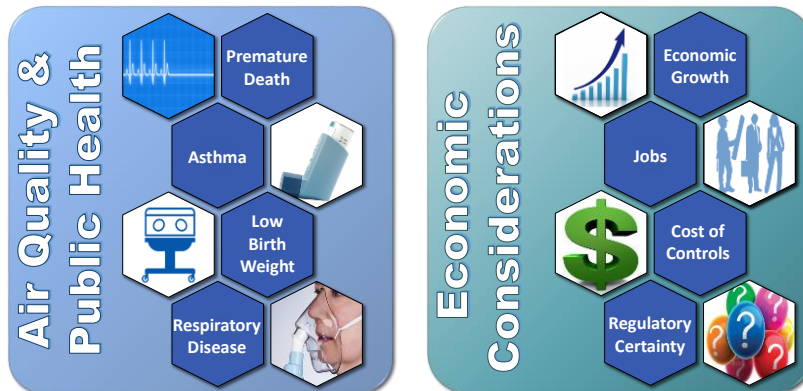
6

Facility Based Mobile Source Measures Schedule Specified in AQMP

| Milestone | Timeline Specified in AQMP | Proposed Date |
|--|-----------------------------------|--|
| Convene Working Groups | One Month after AQMP Approval | 5/8/2017 ✓ |
| Progress Report to Mobile Source Committee | One Month after AQMP Approval | 5/19/2017 ✓ |
| Working Group Meetings | Ongoing Monthly Basis | Ongoing |
| Progress Report to Mobile Source Committee | Six Months after AQMP Approval | 10/20/2017 |
| Progress Report to Mobile Source Committee/Governing Board with staff recommendation whether to continue with process, or pivot to formal rule development | Twelve Months after AQMP Approval | MS Cmte 2/16/2018 GB 3/2/2018 |

7

Key Considerations for Working Groups



Improved Air Quality / Public Health and a Healthy Economy

8

Near Term Objectives Proposed in Introductory Working Group

- Work with stakeholders to identify strategies to implement EGM-01, and MOB-01 through MOB-04
- Identify voluntary measures that can achieve cost-effective emission reductions
- Consider how other AQMP measures (incentives, CARB regs, etc.) interact with facility-based measures
- Identify metrics for progress that staff should consider when making recommendation to Board in March 2018
- Develop mechanisms to ensure any voluntary emission reductions are real, enforceable, quantifiable, surplus, and creditable towards the State Implementation Plan

9

Process Proposed at Introductory Working Group

- Staff proposed to establish four Facility-Based Mobile Source Measures Working Groups
 - New Development and Redevelopment Projects (EGM-01)
 - Marine Ports (MOB-01)
 - Rail Yards (MOB-02)
 - Warehouses (MOB-03)
 - Commercial Airports (MOB-04)
- Based on feedback, staff now proposing five working groups, with joint meetings on common topics (separate Ports and Rail Yards)
- Expecting multiple meetings of each group over next year
 - Staff is also available for individual meetings

10

Potential Topics Proposed in Introductory Working Group

- State of technology (e.g., zero-emission and near zero-emission technologies)
- Identification of potential voluntary actions to achieve emission reductions
- Ability to credit for SIP
- Status of incentives
- Potential regulatory concepts if sufficient voluntary measures not achievable
- Others?

11

Meeting Format Proposed in Introductory Working Group

- This first meeting included staff presentation followed by public comment
 - Webcast, recorded, and conference call-in and email access
- Proposed format for future working group meetings:
 - Staff presentation in a roundtable format that facilitates open dialogue between staff, stakeholders, and interested parties
 - Goal is to provide slides at least 72 hours before meeting
 - Conference-call capability that allows stakeholders and interested parties to participate in working groups remotely

12

Introductory Meeting Summary

- More than 50 stakeholders attended in person
 - Additional attendees via phone and webcast
- Stakeholders in attendance represented industry, government, and environmental and community groups
- Information from this meeting is available online:
<http://www.aqmd.gov/home/library/clean-air-plans/air-quality-mgt-plan/facility-based-mobile-source-measures>

13

Stakeholder Comments

- Appreciate collaborative process
- Encourage outreach to local governments and communities
 - Hold meetings at times and locations that are convenient for stakeholders
 - Develop metrics to measure effectiveness of community outreach
 - Web pages that provide ability to participate outside of working group meetings
- Discuss incentive programs in meetings
- Importance of coordination with other agencies and regulations
- Prefer voluntary actions by building on existing programs (e.g., CAAP)

14

Stakeholder Comments - cont'd

- Provide information on emission reduction goals for source categories
- Encourage legislative action to find incentives
- Describe process for ensuring SIP credit
- Provide additional information on SB 1
- Encourage broad-based approach that looks at any facilities with high number of truck trips (e.g., quarries, fuel depots, etc.)

15

Next Steps

- Begin individual Working Groups in late May/early June
- Continue to meet with individual stakeholders



*New
Development
and
Redevelopment*



Marine Ports



Rail Yards



Warehouses



*Commercial
Airports*

16

AGENDA ITEM #3:

Rule 2202 On-Road Motor Vehicle Mitigation Options Annual Update 2016

Transportation Programs Rule 2202 Status Report

Rule 2202 On-Road Motor Vehicle Mitigation Options Annual Update 2016

Mobile Source Committee
May 19, 2017



Background

- Applies to employers with 250+ employees
- ~1,350 worksites
- Required to implement emission reduction programs to reduce VOC, NOx, and CO
- Obtain emission reductions equivalent to worksite emission targets



Transportation Programs Rule 2202 Status Report



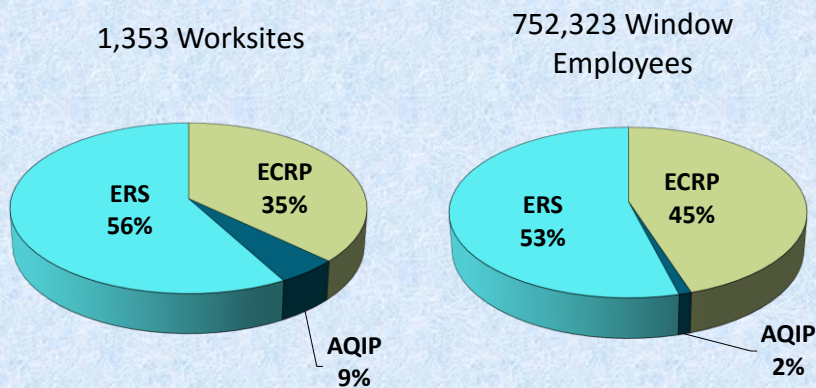
Program Compliance Options

- Employer Commute Reduction Program (ECRP)
 - Develop and implement trip reduction program
- Air Quality Investment Program (AQIP)
 - Annual = \$46.73 or Triennial = \$129.79 per peak window employee
 - Funds used for emission reduction programs
- Emission Reduction Strategies (ERS)
 - Credits surrendered to meet emission reduction targets

3

Worksite Activity as of Dec. 31, 2016

Applicability: Worksite w/250+ Employees at a Worksite



4

Transportation Programs Rule 2202 Status Report

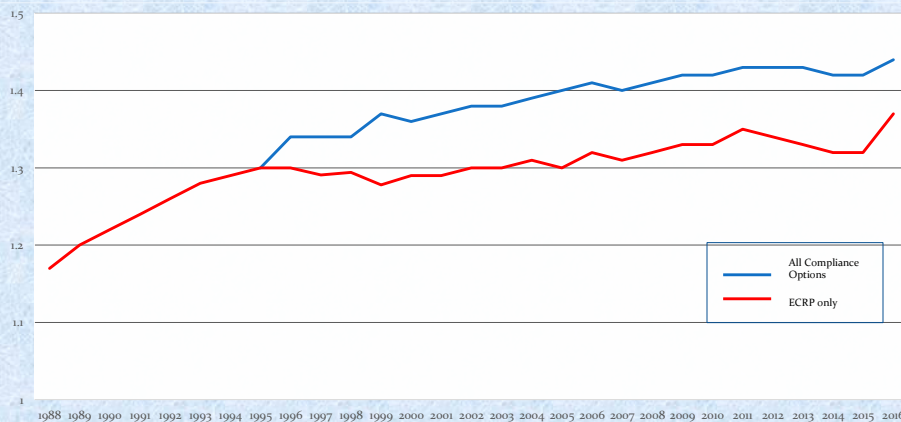
Worksite Activity by County % as of December 31, 2016



| Program Type | Los Angeles County | Orange County | Riverside County | San Bernardino County |
|---|--------------------|---------------|------------------|-----------------------|
| Employee Commute Reduction Program (ECRP) | 43.6 | 29.8 | 34.4 | 34.2 |
| Air Quality Investment Program (AQIP) | 9.1 | 9.2 | 3.3 | 12.3 |
| Emission Reduction Strategies (ERS) | 47.3 | 61.0 | 62.3 | 53.5 |

5

Average Vehicle Ridership (AVR) Change Over Time (1988 – 2016)



6

Transportation Programs Rule 2202 Status Report

Emission Reductions in 2016*



| Program Type | VOC tons/day | NOx tons/day | CO tons/day |
|------------------------------------|-----------------|-----------------|----------------|
| Employee Commute Reduction Program | 0.36 | 0.36 | 3.94 |
| Air Quality Investment Program | 0.73 | 0.19 | 3.54 |
| Emission Reduction Strategies | 0.60 | 0.60 | 6.51 |
| Total Achieved | 1.69 | 1.15 | 13.99 |
| Target | 1.0 | 0.99 | 10.85 |

*Calculated using EMFAC2011 emission factors

7

Compliance

| Compliance Activity in 2016 | |
|-----------------------------|----|
| Targeted Compliance Audits | 62 |
| Notices to Comply (NC) | 31 |
| Notices of Violation (NOV) | 4 |



8

Transportation Programs Rule 2202 Status Report

Additional Program Benefits - 2016

- ECRP

- 671 EV Chargers Added at 65 Sites
- Approximately 68,000 Creditable Commute Vehicle Reductions (CCRV) in the Peak Window (6:00 – 10:00am)



- AQIP

- Funded Leaf Blower & Lawnmower Exchange Program
- Funded CNG Sweeper Replacement
- Funded Heavy-Duty Truck Replacement



- ERS

- Emission Reduction Credits received from:
 - Old Vehicle scrapping (Rule 1610)
 - ERCs (Reg XIII)



9

Going Forward

- Challenges:

- Emission reductions decrease as vehicles get cleaner
- ECRP is resource intensive for the District and the regulated community

- Considering Rule 2202 Amendments:

- Streamline existing program
- Maximize emission reductions
- Focus resources on more cost effective projects



10

ITEM 4:

Rule 2202 Activity Report: Rule 2202 Summary Status Report



South Coast Air Quality Management District

21865 Copley Drive, Diamond Bar, CA 91765-4182
(909) 396-2000 • www.aqmd.gov

Rule 2202 Summary Status Report Activity for January 1, 2017 to April 30, 2017

| Employee Commute Reduction Program (ECRP) | |
|---|----|
| # of Submittals: | 60 |

| Emission Reduction Strategies (ERS) | |
|-------------------------------------|-----|
| # of Submittals: | 175 |

| Air Quality Investment Program (AQIP) Exclusively | | |
|---|-----------------|-------------------|
| County | # of Facilities | \$ Amount |
| Los Angeles | 30 | \$ 117,266 |
| Orange | 7 | \$ 74,908 |
| Riverside | 0 | \$ 0 |
| San Bernardino | 4 | \$ 16,683 |
| TOTAL: | 41 | \$ 208,857 |

| ECRP w/AQIP Combination | | |
|-------------------------|-----------------|------------------|
| County | # of Facilities | \$ Amount |
| Los Angeles | 3 | \$ 8,552 |
| Orange | 0 | \$ 0 |
| Riverside | 0 | \$ 0 |
| San Bernardino | 1 | \$ 6,682 |
| TOTAL: | 4 | \$ 15,234 |

Total Active Sites as of April 30, 2017

| ECRP (AVR Surveys) | | | TOTAL Submittals w/Surveys | AQIP | ERS | TOTAL |
|--------------------|-------------------|------------------|----------------------------|-------|--------|-------------------|
| ECRP ¹ | AQIP ² | ERS ³ | | | | |
| 498 | 28 | 5 | 531 | 119 | 709 | 1,359 |
| 36.64% | 2.06% | .37% | 39.07% | 8.76% | 52.17% | 100% ⁴ |

Total Peak Window Employees as of April 30, 2017

| ECRP (AVR Surveys) | | | TOTAL Submittals w/Surveys | AQIP | ERS | TOTAL |
|--------------------|-------------------|------------------|----------------------------|--------|---------|-------------------|
| ECRP ¹ | AQIP ² | ERS ³ | | | | |
| 355,369 | 9,805 | 1,897 | 367,071 | 18,596 | 334,358 | 720,025 |
| 49.35% | 1.36% | .26% | 50.98% | 2.58% | 46.44% | 100% ⁴ |

- Notes:**
1. ECRP Compliance Option.
 2. ECRP Offset (combines ECRP w/AQIP). AQIP funds are used to supplement the ECRP AVR survey shortfall.
 3. ERS with Employee Survey to get Trip Reduction credits. Emission/Trip Reduction Strategies are used to supplement the ECRP AVR survey shortfall.
 4. Totals may vary slightly due to rounding.

ITEM 5:

**Monthly Report on Environmental Justice Initiatives:
CEQA Document Commenting Update**

BOARD MEETING DATE: June 2, 2017

AGENDA NO.

REPORT: Lead Agency Projects and Environmental Documents Received By SCAQMD

SYNOPSIS: This report provides, for the Board's consideration, a listing of CEQA documents received by the SCAQMD between April 1, 2017 and April 30, 2017, and those projects for which the SCAQMD is acting as lead agency pursuant to CEQA.

COMMITTEE: Mobile Source, May 19, 2017, Reviewed

RECOMMENDED ACTION:
Receive and file.

Wayne Nastri
Executive Officer

PF:SN:JW:LS:LW

CEQA Document Receipt and Review Logs (Attachments A and B) – Each month, the SCAQMD receives numerous CEQA documents from other public agencies on projects that could adversely affect air quality. A listing of all documents received and reviewed during the reporting period April 1, 2017 through April 30, 2017 is included in Attachment A. A list of active projects from previous reporting periods for which SCAQMD staff is continuing to evaluate or has prepared comments is included in Attachment B. A total of 99 CEQA documents were received during this reporting period and 36 comment letters were sent. The notable projects in this report are the Remediation of Area IV and the Northern Buffer Zone of the Santa Susana Field Laboratory, and Berths 226-236 (Everport) Container Terminal Improvements Project.

The Intergovernmental Review function, which consists of reviewing and commenting on the adequacy of the air quality analysis in CEQA documents prepared by other lead agencies, is consistent with the Board's 1997 Environmental Justice Guiding Principles and Environmental Justice Initiative #4. Furthermore, as required by the Environmental Justice Program Enhancements for FY 2002-03 approved by the Board in October 2002, each of the attachments notes those proposed projects where the SCAQMD has been contacted regarding potential air quality-related environmental justice concerns. The

SCAQMD has established an internal central contact to receive information on projects with potential air quality-related environmental justice concerns. The public may contact the SCAQMD about projects of concern by the following means: in writing via fax, email, or standard letters; through telephone communication; as part of oral comments at SCAQMD meetings or other meetings where SCAQMD staff is present; or by submitting newspaper articles. The attachments also identify for each project the dates of the public comment period and the public hearing date, if applicable, as reported at the time the CEQA document is received by the SCAQMD. Interested parties should rely on the lead agencies themselves for definitive information regarding public comment periods and hearings as these dates are occasionally modified by the lead agency.

At the January 6, 2006 Board meeting, the Board approved the Workplan for the Chairman's Clean Port Initiatives. One action item of the Chairman's Initiatives was to prepare a monthly report describing CEQA documents for projects related to goods movement and to make full use of the process to ensure the air quality impacts of such projects are thoroughly mitigated. In response to describing goods movement, CEQA documents (Attachments A and B) are organized to group projects of interest into the following categories: goods movement projects; schools; landfills and wastewater projects; airports; and general land use projects, etc. In response to the mitigation component, guidance information on mitigation measures were compiled into a series of tables relative to: off-road engines; on-road engines; harbor craft; ocean-going vessels; locomotives; fugitive dust; and greenhouse gases. These mitigation measure tables are on the CEQA webpages portion of the SCAQMD's website. Staff will continue compiling tables of mitigation measures for other emission sources, including airport ground support equipment and other sources.

As resources permit, staff focuses on reviewing and preparing comments for projects: where the SCAQMD is a responsible agency; that may have significant adverse regional air quality impacts (e.g., special event centers, landfills, goods movement, etc.); that may have localized or toxic air quality impacts (e.g., warehouse and distribution centers); where environmental justice concerns have been raised; and those projects for which a lead or responsible agency has specifically requested SCAQMD review. If the SCAQMD staff provided written comments to the lead agency as noted in the column "Comment Status," there is a link to the "SCAQMD Letter" under the Project Description. In addition, if the SCAQMD staff testified at a hearing for the proposed project, a notation is provided under the "Comment Status." If there is no notation, then SCAQMD staff did not provide testimony at a hearing for the proposed project.

During the period April 1, 2017 through April 30, 2017, the SCAQMD received 99 CEQA documents. Of the total of 117 documents* listed in Attachments A and B:

- 36 comment letters were sent;
- 22 documents were reviewed, but no comments were made;
- 30 documents are currently under review;
- 18 documents did not require comments (e.g., public notices, plot plans, Final Environmental Impact Reports);
- 0 documents were not reviewed; and
- 11 documents were screened without additional review.

* These statistics are from April 1, 2017 to April 30, 2017 and may not include the most recent “Comment Status” updates in Attachments A and B.

Copies of all comment letters sent to lead agencies can be found on the SCAQMD’s CEQA webpage at the following internet address:

<http://www.aqmd.gov/home/regulations/ceqa/commenting-agency>.

SCAQMD Lead Agency Projects (Attachment C) – Pursuant to CEQA, the SCAQMD periodically acts as lead agency for stationary source permit projects. Under CEQA, the lead agency is responsible for determining the type of CEQA document to be prepared if the proposal is considered to be a “project” as defined by CEQA. For example, an Environmental Impact Report (EIR) is prepared when the SCAQMD, as lead agency, finds substantial evidence that the proposed project may have significant adverse effects on the environment. Similarly, a Negative Declaration (ND) or Mitigated Negative Declaration (MND) may be prepared if the SCAQMD determines that the proposed project will not generate significant adverse environmental impacts, or the impacts can be mitigated to less than significance. The ND and MND are written statements describing the reasons why proposed projects will not have a significant adverse effect on the environment and, therefore, do not require the preparation of an EIR.

Attachment C to this report summarizes the active projects for which the SCAQMD is lead agency and is currently preparing or has prepared environmental documentation. As noted in Attachment C, the SCAQMD continued working on the CEQA documents for three active projects during April.

Attachments

- A. Incoming CEQA Documents Log
- B. Ongoing Active Projects for Which SCAQMD Has or Will Conduct a CEQA Review
- C. Active SCAQMD Lead Agency Projects

ATTACHMENT A*
INCOMING CEQA DOCUMENTS LOG
April 01, 2017 to April 30, 2017

| SCAQMD LOG-IN NUMBER PROJECT TITLE | PROJECT DESCRIPTION | TYPE OF DOC. | LEAD AGENCY | COMMENT STATUS |
|---|---|---|---------------------------------------|--|
| Goods Movement LAC170421-03 Berths 226-236 [Everport] Container Terminal Improvements Project | The proposed project consists of the dredging and disposal of 38,000 cubic yards of sediment, the structural improvements to stabilize the wharf, the raising of up to five existing cranes, the installation of five new cranes, the construction of vessel servicing infrastructure with five maritime power vaults, and the development of a 23.5-acre terminal backlands on 229 acres. The project is located on Terminal Island at Berths 226-236, on the west side of Terminal Island along the Main Channel and near the Main Channel Turning Basin in the Port of Los Angeles. Reference LAC141231-05 Comment Period: 4/21/2017 - 6/5/2017 Public Hearing: 5/10/2017 | Draft Environmental Impact Statement/ Environmental Impact Report | City of Los Angeles Harbor Department | ** Under review, may submit written comments |
| Warehouse & Distribution Centers SBC170404-06 Western Realco Bloomington Industrial Facility | The proposed project consists of the construction of a 676,983-square-foot distribution warehouse building on 34.54 acres. The project is located on the northwest corner of Cedar Avenue and Jurupa Avenue in the community of Bloomington. Reference SBC161227-04 and SBC160325-02 Comment Period: N/A Public Hearing: N/A | Final Environmental Impact Report | County of San Bernardino | ** Under review, may submit written comments |
| Warehouse & Distribution Centers SBC170406-06 Pacific Freeway Center | The proposed project consists of the construction and operation of two warehouse buildings totaling 522,000 square feet on 26.62 acres. The project is located at 10829 Etiwanda Avenue, on the southeast corner of Interstate 10 and Etiwanda Avenue. http://www.aqmd.gov/docs/default-source/ceqa/comment-letters/2017/nop-pacificfreeway-042017.pdf Comment Period: 4/7/2017 - 5/8/2017 Public Hearing: 4/24/2017 | Notice of Preparation | City of Fontana | SCAQMD staff commented on 4/20/2017 |
| Warehouse & Distribution Centers SBC170425-07 Design Review DRC2016-00670, Specific Plan Amendment DRC2016-00931, and Tree Removal Permit DRC2016-00671 | The proposed project consists of the construction of a 232,058-square-foot warehouse logistic building on 11.84 acres. The project is located on the northeast corner of 4th Street and Utica Avenue. Comment Period: 4/20/2017 - 5/24/2017 Public Hearing: 5/24/2017 | Mitigated Negative Declaration | City of Rancho Cucamonga | ** Under review, may submit written comments |

*Sorted by Land Use Type (in order of land uses most commonly associated with air quality impacts), followed by County, then date received.

- Project has potential environmental justice concerns due to the nature and/or location of the project.

** Disposition may change prior to Governing Board Meeting

Documents received by the CEQA Intergovernmental Review program but not requiring review are not included in this report.

**ATTACHMENT A
INCOMING CEQA DOCUMENTS LOG
April 01, 2017 to April 30, 2017**

| <u>SCAQMD LOG-IN NUMBER</u> PROJECT TITLE | PROJECT DESCRIPTION | TYPE OF DOC. | LEAD AGENCY | COMMENT STATUS |
|---|--|--------------------------------|----------------------------|--|
| <i>Airports</i> LAC170421-04 Los Angeles International Airport (LAX) Secured Area Access Post Project | The proposed project consists of the demolition of a vacant office building, and the construction of a new Secured Area Access Post with two canopy structures and two 350-square-foot guard station buildings on 4.1 acres. The project is located on the southeast corner of World Way West and Pershing Drive. Comment Period: 4/20/2017 - 5/22/2017 Public Hearing: N/A | Notice of Preparation | Los Angeles World Airports | ** Under review, may submit written comments |
| <i>Industrial and Commercial</i> LAC170427-03 ENV-2016-1209: 12575 Beatrice St. (12553-12575 W. Beatrice St., 5410-5454 S. Jandy Pl.) | The proposed project consists of the demolition of an existing 23,072-square-foot office building, and the construction of a new 199,500-square-foot office building with two levels of subterranean parking on 2.37 acres. The project is located on the northeast corner of Jandy Place and Beatrice Street in the community of Palms-Mar Vista-Del Rey. Comment Period: 4/27/2017 - 5/17/2017 Public Hearing: N/A | Mitigated Negative Declaration | City of Los Angeles | ** Under review, may submit written comments |
| <i>Industrial and Commercial</i> ORC170405-02 Freeway-Oriented Signage for The Outlets at San Clemente | The document is the notice of scoping meeting for the proposed project. The proposed project consists of the mounting of 36 freeway signs on buildings. The project is located at 101 West Avenida Vista Hermosa on the northeast corner of West Avenida Vista Hermosa and East Avenida Pico. Reference ORC170330-09 Comment Period: N/A Public Hearing: 4/13/2017 | Notice of Public Hearing | City of San Clemente | Document does not require comments |
| <i>Industrial and Commercial</i> RVC170406-07 Heritage Square Revision (CUP 2017-089) | The proposed project consists of the construction of a 152,893-square-foot commercial center on 18.1 acres. The project is located on the northwest corner of Menifee Road and McCall Boulevard. Reference RVC100511-02 http://www.aqmd.gov/docs/default-source/ceqa/comment-letters/2017/sp-heritagesquare-042017.pdf Comment Period: 4/6/2017 - 4/27/2017 Public Hearing: N/A | Site Plan | City of Menifee | SCAQMD staff commented on 4/20/2017 |

- Project has potential environmental justice concerns due to the nature and/or location of the project.

** Disposition may change prior to Governing Board Meeting

Documents received by the CEQA Intergovernmental Review program but not requiring review are not included in this report.

**ATTACHMENT A
INCOMING CEQA DOCUMENTS LOG
April 01, 2017 to April 30, 2017**

| SCAQMD LOG-IN NUMBER PROJECT TITLE | PROJECT DESCRIPTION | TYPE OF DOC. | LEAD AGENCY | COMMENT STATUS |
|---|---|--------------------------|--|--|
| <i>Industrial and Commercial</i> RVC170425-04 Rubidoux Commercial Development Project (City Case No. MA15146) | The proposed project consists of the construction of nine industrial buildings with 306,894 square feet on 26.4 acres. The project is located on the northwest corner of 20th Street and Vandell Road. Reference RVC151113-01 Comment Period: 4/21/2017 - 5/22/2017 Public Hearing: 5/3/2017 | Notice of Preparation | City of Jurupa Valley | ** Under review, may submit written comments |
| <i>Industrial and Commercial</i> SBC170425-05 PL16-0412 (Site Approval), PL16-0410 (Tentative Parcel Map No 19749), and PL16-0411, PL16-0415 and PL16-0417 (Special Conditional Use Permits) | The proposed project consists of the construction of a 10,905-square-foot commercial center on 3.21 acres. The project is located on the northwest corner of Pine Avenue and Mill Creek Avenue. Reference SBC161129-09 Comment Period: 4/23/2017 - 5/2/2017 Public Hearing: 5/2/2017 | Notice of Public Hearing | City of Chino | Document does not require comments |
| <i>Waste and Water-related</i> LAC170404-07 South Gate Educational Center | The proposed project consists of the clean up of hydrocarbon-contaminated soil on 18.5 acres as part of the development of a new campus. The project will excavate, test, remove, and dispose the contaminated soil at an off-site state permitted facility. The project is located at 2525 Firestone Boulevard on the northwest corner of Firestone Boulevard and Santa Fe Avenue in the City of South Gate. Reference LAC160531-10 http://www.aqmd.gov/docs/default-source/ceqa/comment-letters/2017/raw-sgeducationalcenter-042817.pdf Comment Period: 3/30/2017 - 5/1/2017 Public Hearing: 4/12/2017 | Draft Remediation Plan | Department of Toxic Substances Control | SCAQMD staff commented on 4/28/2017 |
| <i>Waste and Water-related</i> LAC170407-01 Former Crown Beverage Packaging Company, Inc. | The proposed project consists of a corrective action remedy to clean up the contaminated soils with petroleum hydrocarbons at the former aluminum-can manufacturing facility. The project consists of monitoring, institutional control, and financial assurance. The project is located at 8201 Woodley Avenue on the southwest corner of Woodley Avenue and Roscoe Boulevard in the community of Van Nuys of the City of Los Angeles. Comment Period: 4/10/2017 - 5/9/2017 Public Hearing: N/A | Notice of Exemption | Department of Toxic Substances Control | Document does not require comments |

- Project has potential environmental justice concerns due to the nature and/or location of the project.

** Disposition may change prior to Governing Board Meeting

Documents received by the CEQA Intergovernmental Review program but not requiring review are not included in this report.

ATTACHMENT A
INCOMING CEQA DOCUMENTS LOG
April 01, 2017 to April 30, 2017

| <u>SCAQMD LOG-IN NUMBER</u> PROJECT TITLE | PROJECT DESCRIPTION | TYPE OF DOC. | LEAD AGENCY | COMMENT STATUS |
|---|--|------------------------|--|--|
| <i>Waste and Water-related</i> LAC170407-05 DeMenno-Kerdoon Public Notice of Class 1 Permit Modification | The proposed project consists of the modifications to DeMenno-Kerdoon's permit for tanks used for recovered oil and intermediate waste stream (oil), as well as other administrative and informational changes and corrections of typographical errors. The project is located at 2000 North Alameda Street on the southeast corner of Alameda Street and East Pine Street in the City of Compton. Comment Period: N/A Public Hearing: N/A | Permit Modification | Department of Toxic Substances Control | Document does not require comments |
| <i>Waste and Water-related</i> LAC170412-01 Former Athens Tank Farm Site, Willowbrook | The proposed project consists of a Phase III Groundwater Remedial Action Plan to clean up volatile organic compounds in the groundwater underlying the 122-acre former Athens Tank Farm located on the southeast corner of East 120 Street and Avalon Boulevard in the Willowbrook area of Los Angeles County. Reference LAC130328-03 Comment Period: 4/13/2017 - 5/13/2017 Public Hearing: 4/29/2017 | Draft Remediation Plan | Department of Toxic Substances Control | Document does not require comments |
| <i>Waste and Water-related</i> LAC170418-01 Los Angeles Academy Middle School | The proposed project consists of the installation of wells to clean up the contaminated groundwater underneath the site located at 644 East 56th Street on the southeast corner of 56th Street and South Avalon Boulevard in the City of Los Angeles. Comment Period: 4/13/2017 - 5/12/2017 Public Hearing: 4/27/2017 | Draft Remediation Plan | Department of Toxic Substances Control | ** Under review, may submit written comments |
| <i>Waste and Water-related</i> LAC170425-09 Carson Stormwater and Runoff Capture Project | The proposed project consists of the construction of an underground stormwater storage facility with a capacity of 17 acre-feet, a storm drain diversion system with an intake of 30 cubic feet, pretreatment devices, a dewatering system, and a return pipeline on 1.5 acres. The project is located at 23800 Figueroa Street on the northeast corner of West Sepulveda Boulevard and South Figueroa Street. Comment Period: 4/25/2017 - 5/24/2017 Public Hearing: N/A | Negative Declaration | City of Carson | Document reviewed - No comments sent |

- Project has potential environmental justice concerns due to the nature and/or location of the project.

** Disposition may change prior to Governing Board Meeting

Documents received by the CEQA Intergovernmental Review program but not requiring review are not included in this report.

**ATTACHMENT A
INCOMING CEQA DOCUMENTS LOG
April 01, 2017 to April 30, 2017**

| <u>SCAQMD LOG-IN NUMBER</u> PROJECT TITLE | PROJECT DESCRIPTION | TYPE OF DOC. | LEAD AGENCY | COMMENT STATUS |
|---|--|--|--|-------------------------------------|
| <i>Waste and Water-related</i> LAC170426-03 Remediation Plan for the Mariner Parcel A Site (Former Dow Chemical Plant) | The proposed project consists of the capping of soil with elevated concentrations of arsenic on 4.75 acres of the 28-acre site. The project is located at 19500 Mariner Avenue and 19200 Hawthorne Boulevard on the northwest corner of Mariner Avenue and Voyager Street in the City of Torrance. Comment Period: 4/20/2017 - 5/20/2017 Public Hearing: N/A | Draft Remediation Plan | Department of Toxic Substances Control | Document does not require comments |
| <i>Waste and Water-related</i> ODP170405-01 Remediation of Area IV and the Northern Buffer Zone of the Santa Susana Field Laboratory (Draft SSFL Area IV EIS) (DOE/EIS-0402) | The proposed project consists of the remediation of contaminated soil and groundwater, the removal of existing facilities, and the restoration of Area IV on 290 acres that are located within the 2,850-acre Santa Susana Field Laboratory. The project is located on the southeast corner of Service Area Road and Woolsey Canyon Road in Ventura County. http://www.aqmd.gov/docs/default-source/ceqa/comment-letters/2017/deis-santasusana-041217.pdf Comment Period: 1/17/2017 - 4/13/2017 Public Hearing: 2/18/2017 | Draft Environmental Impact Statement | United States Department of Energy | SCAQMD staff commented on 4/12/2017 |
| <i>Waste and Water-related</i> ODP170420-07 Santa Susana Field Laboratory (SSFL) | The notice consists of a community meeting to provide updates on the proposed project. The proposed project consists of the remediation of contamination within the 2,850-acre Santa Susana Field Laboratory. The project is located on the southeast corner of Service Area Road and Woolsey Canyon Road in Ventura County. Reference ODP170405-01 Comment Period: N/A Public Hearing: 5/2/2017 | Community Notice | Department of Toxic Substances Control | Document does not require comments |
| <i>Waste and Water-related</i> RVC170405-03 Highway 86 Domestic Water Transmission Main Phase 2 and Pump Station | The document is a notice to advice that the proposed project was approved on March 28, 2017. The project consists of the modifications to the 30-inch water transmission pipeline alignment at two locations between Avenues 82 and 83 to travel south along Lincoln Street to Avenue 86. The project is located along Harrison Street from Avenue 74 south to Avenue 86 in Coachella Valley. Reference RVC170301-04 Comment Period: N/A Public Hearing: N/A | Notice of Determination/ Addendum to a Mitigated Negative Declaration | Coachella Valley Water District | Document does not require comments |

- Project has potential environmental justice concerns due to the nature and/or location of the project.

** Disposition may change prior to Governing Board Meeting

Documents received by the CEQA Intergovernmental Review program but not requiring review are not included in this report.

**ATTACHMENT A
INCOMING CEQA DOCUMENTS LOG
April 01, 2017 to April 30, 2017**

| SCAQMD LOG-IN NUMBER PROJECT TITLE | PROJECT DESCRIPTION | TYPE OF DOC. | LEAD AGENCY | COMMENT STATUS |
|--|--|--------------------------------|--------------------------------------|--|
| <i>Institutional (schools, government, etc.)</i> ORC170414-05 Naval Weapons Station Seal Beach Ammunition Pier and Turning Basin | The proposed project consists of the construction of a 1,100-foot by 125-foot replacement ammunition pier, associated waterfront facilities, causeway, truck turnaround, and public navigational channel. The project is located in Anaheim Bay and along Pacific Coast Highway in the City of Seal Beach. Reference ORC160407-07 Comment Period: 4/14/2017 - 5/30/2017 Public Hearing: 5/16/2017 | Environmental Assessment | United States Department of the Navy | ** Under review, may submit written comments |
| <i>Medical Facility</i> LAC170411-11 Providence Saint John's Health Center Phase II Project | The proposed project consists of the demolition of existing medical buildings and a vacant building with 10 residential units, and the construction of 10 new medical buildings, 10 residential apartment units, and three new access streets on 5.17 acres. The project is located on the campus of Providence Saint John's Health Center on the southeast corner of Arizona Avenue and 20th street. http://www.aqmd.gov/docs/default-source/ceqa/comment-letters/2017/nop-providencesstjohns-042817.pdf Comment Period: 4/11/2017 - 5/11/2017 Public Hearing: 4/24/2017 | Notice of Preparation | City of Santa Monica | SCAQMD staff commented on 4/28/2017 |
| <i>Medical Facility</i> LAC170411-13 923-931 North Palm Avenue Senior Congregate Care Facility Project | The proposed project consists of the demolition of three existing residential units and two detached garages, and the construction of a four-story, senior care facility building with 49 units and subterranean parking on 0.44 acres. The project is located on the northwest corner of Palm Avenue and Cynthia Street. http://www.aqmd.gov/docs/default-source/ceqa/comment-letters/2017/nd-seniorcongregate-042017.pdf Comment Period: 4/6/2017 - 4/26/2017 Public Hearing: N/A | Negative Declaration | City of West Hollywood | SCAQMD staff commented on 4/20/2017 |
| <i>Medical Facility</i> RVC170425-08 Monterey Medical Center | The proposed project consists of the construction of 12 medical office buildings totaling 75,164 square feet on 9.2 acres. The project is located on the northeast corner of Monterey Avenue and Gerald Ford Drive. Comment Period: 4/21/2017 - 5/22/2017 Public Hearing: N/A | Mitigated Negative Declaration | City of Rancho Mirage | Document reviewed - No comments sent |

- Project has potential environmental justice concerns due to the nature and/or location of the project.

** Disposition may change prior to Governing Board Meeting

Documents received by the CEQA Intergovernmental Review program but not requiring review are not included in this report.

**ATTACHMENT A
INCOMING CEQA DOCUMENTS LOG
April 01, 2017 to April 30, 2017**

| <u>SCAQMD LOG-IN NUMBER</u> PROJECT TITLE | PROJECT DESCRIPTION | TYPE OF DOC. | LEAD AGENCY | COMMENT STATUS |
|--|--|--------------------------------|-----------------------|--|
| Retail LAC170406-03 ENV-2016-2458: 8001 W. Beverly Blvd. (8001-8015 W. Beverly Blvd. & 311-315 N. Edinburgh Ave.) & 7967 W. Beverly Blvd. | The proposed project consists of the demolition of 11,300-square-foot commercial space and a 2,700-square-foot surface parking lot, and the construction of a 24,725-square-foot restaurant and 11,260 square feet of office space. The project is located north of Beverly Boulevard between North Hayworth Avenue and North Laurel Avenue in the community of Wilshire. Comment Period: 4/6/2017 - 4/26/2017 Public Hearing: N/A | Mitigated Negative Declaration | City of Los Angeles | Document reviewed - No comments sent |
| Retail LAC170411-01 Hampton Inn/Homewood Inn and Suites (Master Case No. 15-135) | The proposed project consists of the construction of a five-story, 124,000-square-foot hotel with 185 rooms. The project is located south of Newhall Ranch Road between West Rye Canyon and Vanderbilt Way. Comment Period: 3/28/2017 - 4/18/2017 Public Hearing: 4/18/2017 | Mitigated Negative Declaration | City of Santa Clarita | Document reviewed - No comments sent |
| Retail LAC170413-01 ENV-2016-2858: 11331 W. Osborne St. | The proposed project consists of the construction, use, and maintenance of a new gas station with 8 pumps and a 2,940-square-foot convenience store. The project is located on the northeast corner of Foothill Boulevard and Osborne Street in the community of Sunland-Tujunga-Lake View Terrace-Shadow Hills-East La Tuna Canyon. http://www.aqmd.gov/docs/default-source/ceqa/comment-letters/2017/mnd-11331wosborne-042817.pdf Comment Period: 4/13/2017 - 5/3/2017 Public Hearing: N/A | Mitigated Negative Declaration | City of Los Angeles | SCAQMD staff commented on 4/28/2017 |
| Retail LAC170427-04 ENV-2016-5002: 20504, 20524 Lassen Ave. & 9805, 9825, 9829, 9833, 935, 9837, 9839, 9841, 9843, 9845, 9847, 9849, 9851, 9853, 9855, 9857 Mason Ave. | The proposed project consists of the demolition of 23,820 square feet of retail uses, a 1,032-square-foot automobile care center, and a 1,606-square-foot residential unit, and the construction of a 87,521-square-foot hotel with 124 rooms. The project also includes the reuse of 16,845 square feet of existing retail structures as new retail land uses, and the reuse of a 19,569-square-foot building for a new fitness center. The project is located on the southwest corner of Lassen Street and Mason Avenue in the community of Chatsworth-Porter Ranch. Comment Period: 4/27/2017 - 5/17/2017 Public Hearing: N/A | Mitigated Negative Declaration | City of Los Angeles | ** Under review, may submit written comments |

- Project has potential environmental justice concerns due to the nature and/or location of the project.

** Disposition may change prior to Governing Board Meeting

Documents received by the CEQA Intergovernmental Review program but not requiring review are not included in this report.

**ATTACHMENT A
INCOMING CEQA DOCUMENTS LOG
April 01, 2017 to April 30, 2017**

| <u>SCAQMD LOG-IN NUMBER</u> PROJECT TITLE | PROJECT DESCRIPTION | TYPE OF DOC. | LEAD AGENCY | COMMENT STATUS |
|---|--|--------------------------------|-----------------------|--------------------------------------|
| Retail RVC170404-05 Walmart on McCall Blvd. (Plot Plan No. 2012-122 and Tentative Parcel Map No. 212-121) | The proposed project consists of the construction of a 218,135-square-foot shopping center on 25.19 acres. The project is located on the southeast corner of Encanto Drive and Shadel Road. Reference RVC140422-03 http://www.aqmd.gov/docs/default-source/ceqa/comment-letters/2017/sp-walmartonmccall-042017.pdf Comment Period: 4/3/2017 - 4/28/2017 Public Hearing: N/A | Site Plan | City of Menifee | SCAQMD staff commented on 4/20/2017 |
| Retail RVC170407-03 MA16175 (SDP16014) | The proposed project consists of the construction of a 4,702-square-foot building that includes a drive-through car wash with an office and an equipment room on 0.78 acres. The project is located at 6168 Etiwanda Avenue on the northeast corner of Limonite Avenue and Etiwanda Avenue. Reference RVC161025-10 Comment Period: 4/4/2017 - 4/24/2017 Public Hearing: 4/25/2017 | Mitigated Negative Declaration | City of Jurupa Valley | Document reviewed - No comments sent |
| Retail RVC170414-01 Eastvale Crossings Project | The document consists of responses to the SCAQMD staff comments on the Draft Environmental Impact Report for the proposed project. The proposed project consists of the construction of a 192,000-square-foot retail center, a gasoline station with 16 fueling pumps, a 4,200-square-foot convenience store, a 3,500-square-foot drive-through fast-food restaurant, a 6,200-square-foot drive-through retail shop, a 12,200-square-foot retail building, and a storm water retention basin on 24.78 acres. The project is located on the southwest corner of Limonite Avenue and Archibald Avenue. Reference RVC160929-04 and RVC150120-04 Comment Period: N/A Public Hearing: 4/26/2017 | Response to Comments | City of Eastvale | Document reviewed - No comments sent |
| Retail SBC170405-04 Costco Wholesale Gas Station Relocation and Expansion Project | The proposed project consists of the relocation of a Costco gas station from its current location in a parking lot to the south of the same parking lot. The project would also include the expansion from 12 fuel pumps to 18 fuel pumps and the construction of a 5,520-square-foot canopy on 11.74 acres. The project is located at 13111 Peyton Drive on the northeast corner of Peyton Drive and Chino Avenue. http://www.aqmd.gov/docs/default-source/ceqa/comment-letters/2017/mnd-costcochinohills-041917.pdf Comment Period: 4/5/2017 - 4/25/2017 Public Hearing: 5/2/2017 | Mitigated Negative Declaration | City of Chino Hills | SCAQMD staff commented on 4/19/2017 |

- Project has potential environmental justice concerns due to the nature and/or location of the project.

** Disposition may change prior to Governing Board Meeting

Documents received by the CEQA Intergovernmental Review program but not requiring review are not included in this report.

ATTACHMENT A
INCOMING CEQA DOCUMENTS LOG
April 01, 2017 to April 30, 2017

| SCAQMD LOG-IN NUMBER PROJECT TITLE | PROJECT DESCRIPTION | TYPE OF DOC. | LEAD AGENCY | COMMENT STATUS |
|---|---|--------------------------------|------------------------|--|
| <i>Retail</i> SBC170426-06 Inland Center Gas Station Project | The proposed project consists of the construction of a 32,677-square-foot gas station on 0.78 acres. The project is located on the southeast corner of Scenic Drive and Inland Center Drive. Comment Period: 4/24/2017 - 5/24/2017 Public Hearing: 6/13/2017 | Mitigated Negative Declaration | City of San Bernardino | ** Under review, may submit written comments |
| <i>General Land Use (residential, etc.)</i> LAC170404-01 Arts District Center (ENV-2016-4475-EIR) | The proposed project consists of the demolition of a two-story, 91,000-square-foot industrial structure, and the construction of a 12-story, mixed-use development with 129 dwelling units, 113 hotel rooms, 72,469 square feet of commercial space, and subterranean parking on 1.05 acres. The project is located on the southeast corner of East 4th Street and South Alameda Street in the Central City North community. http://www.aqmd.gov/docs/default-source/ceqa/comment-letters/2017/nop-artsdistrictcenter-042017.pdf Comment Period: 4/1/2017 - 5/1/2017 Public Hearing: 4/20/2017 | Notice of Preparation | City of Los Angeles | SCAQMD staff commented on 4/20/2017 |
| <i>General Land Use (residential, etc.)</i> LAC170404-04 Tentative Track Map No. 74920 | The proposed project consists of the demolition of a 8,021-square-foot commercial theatre and the construction of a three-story, 22-unit residential building on 0.97 acres. The project is located on the southeast corner of Workman Street and Glendora Avenue. http://www.aqmd.gov/docs/default-source/ceqa/comment-letters/2017/sp-ttm74920-041217.pdf Comment Period: 3/30/2017 - 4/13/2017 Public Hearing: 4/13/2017 | Site Plan | City of La Puente | SCAQMD staff commented on 4/12/2017 |
| <i>General Land Use (residential, etc.)</i> LAC170406-02 ENV-2015-1918: 2520, 2532, 2608, 2668 N. Eastern Ave. & 2647, 2649, 2651 Lombardy Blvd. | The proposed project consists of the construction of 42 single-family residential units on 218,270 square feet. The project is located on the south corner of Eastern Avenue and Lombardy Boulevard in the community of Northeast Los Angeles. Reference LAC160512-11 Comment Period: 4/16/2017 - 4/26/2017 Public Hearing: N/A | Mitigated Negative Declaration | City of Los Angeles | Document reviewed - No comments sent |

- Project has potential environmental justice concerns due to the nature and/or location of the project.

** Disposition may change prior to Governing Board Meeting

Documents received by the CEQA Intergovernmental Review program but not requiring review are not included in this report.

**ATTACHMENT A
INCOMING CEQA DOCUMENTS LOG
April 01, 2017 to April 30, 2017**

| <u>SCAQMD LOG-IN NUMBER</u> PROJECT TITLE | PROJECT DESCRIPTION | TYPE OF DOC. | LEAD AGENCY | COMMENT STATUS |
|---|--|-----------------------------------|----------------------|--------------------------------------|
| General Land Use (residential, etc.) LAC170407-02 The ICON at Panorama (ENV-2016-1061-EIR) | The proposed project consists of the demolition of three commercial buildings totaling 172,500 square feet and the construction of a 584,000-square-foot, mixed-use development with 423 multi-family residential units and a six-level parking structure on 8.9 acres. The project is located at 14651-14697 West Roscoe Boulevard, 8300-8406 North Cedros Avenue, and 8313-8413 North Tobias Avenue, on the northwest corner of Tobias Avenue and Roscoe Boulevard in the community of Mission Hills-Panorama City-North Hills. Reference LAC160811-06 Comment Period: 4/6/2017 - 5/22/2017 Public Hearing: N/A | Draft Environmental Impact Report | City of Los Angeles | Document reviewed - No comments sent |
| General Land Use (residential, etc.) LAC170411-09 Ashley Construction Development Project (Vesting Tentative Map No. 63567) | The proposed project consists of the construction of seven single-family residences on 16.92 acres. The project is located on the west corner of Bridle Trail Road and Rolling View Road. http://www.aqmd.gov/docs/default-source/ceqa/comment-letters/2017/nop-ashleyconstruction-042817.pdf Comment Period: 4/6/2017 - 5/6/2017 Public Hearing: 4/20/2017 | Notice of Preparation | City of Hidden Hills | SCAQMD staff commented on 4/28/2017 |
| General Land Use (residential, etc.) LAC170413-02 ENV-2016-4864: 842-846 S. Grand Ave. & 845 S. Olive St. | The proposed project consists of the construction, use, and maintenance of a 29-story, mixed-use building with 205 residential units and 2,430 square feet of commercial space. The project is located on the northeast corner of South Grand Avenue and West 9th Street in the community of Central City. Comment Period: 4/13/2017 - 5/3/2017 Public Hearing: N/A | Mitigated Negative Declaration | City of Los Angeles | Document reviewed - No comments sent |
| General Land Use (residential, etc.) LAC170420-01 ENV-2015-540: 3200-3208 W. 6th St. & 601-617 S. Vermont Ave. | The proposed project consists of the construction of a seven-story, 98,000-square-foot, mixed-use building that includes 29,000 square feet of museum space, 103 residential units, and a three-level subterranean parking on 26,257 square feet. The project is located on the southwest corner of South Vermont Avenue and West 6th Street in the community of Wilshire. Comment Period: 4/20/2017 - 5/22/2017 Public Hearing: N/A | Mitigated Negative Declaration | City of Los Angeles | Document reviewed - No comments sent |

- Project has potential environmental justice concerns due to the nature and/or location of the project.

** Disposition may change prior to Governing Board Meeting

Documents received by the CEQA Intergovernmental Review program but not requiring review are not included in this report.

**ATTACHMENT A
INCOMING CEQA DOCUMENTS LOG
April 01, 2017 to April 30, 2017**

| SCAQMD LOG-IN NUMBER PROJECT TITLE | PROJECT DESCRIPTION | TYPE OF DOC. | LEAD AGENCY | COMMENT STATUS |
|--|--|-----------------------------------|---------------------|--|
| <i>General Land Use (residential, etc.)</i> LAC170420-02 ENV-2016-3313: 232-250 W. 25th St., 2504-2528 S. Grand Ave. & 227-243 W. Adams Blvd. | The proposed project consists of the demolition of an existing parking lot and four commercial and industrial buildings, and the construction of a seven-story, mixed-use building with 278,384 square feet of residential space and 5,000 square feet of commercial space. The project is located on the northeast corner of South Grand Avenue and West Adams Boulevard in the community of Southeast Los Angeles. Comment Period: 4/20/2017 - 5/10/2017 Public Hearing: N/A | Mitigated Negative Declaration | City of Los Angeles | ** Under review, may submit written comments |
| <i>General Land Use (residential, etc.)</i> LAC170420-03 ENV-2016-4076: 1201 N. Broadway | The proposed project consists of the demolition of existing improvements and the construction of a seven-story, 89,434-square-foot, mixed-use building with 118 residential units, 8,795 square feet of office and commercial space, and a two-level subterranean parking on 0.73 acres. The project is located on the northeast corner of North Broadway and Bishops Road in the community of Central City North. Comment Period: 4/20/2017 - 5/22/2017 Public Hearing: N/A | Mitigated Negative Declaration | City of Los Angeles | ** Under review, may submit written comments |
| <i>General Land Use (residential, etc.)</i> LAC170421-06 2nd and PCH | The proposed project consists of the demolition of an existing 238,000-square-foot hotel and the construction of a 245,000-square-foot commercial center on 10.77 acres. The project is located at 6400 East Pacific Coast Highway on the southwest corner of Pacific Coast Highway and East 2nd Street. Reference LAC100427-01 Comment Period: 4/21/2017 - 6/5/2017 Public Hearing: N/A | Draft Environmental Impact Report | City of Long Beach | Document reviewed - No comments sent |
| <i>General Land Use (residential, etc.)</i> LAC170425-02 City Market of Los Angeles Project (ENV-2012-3003-EIR) | This notice consists of information on the public hearing for the proposed project. The proposed project consists of the demolition of 91,729 square feet of the existing structures and the construction of a mixed-use development with 1,719,658 square feet. The project is located on the northwest corner of East 11th Street and South San Pedro Street in the Central City community. Reference LAC160729-05 and LAC150624-04 Comment Period: N/A Public Hearing: 5/17/2017 | Notice of Public Hearing | City of Los Angeles | Document does not require comments |

- Project has potential environmental justice concerns due to the nature and/or location of the project.

** Disposition may change prior to Governing Board Meeting

Documents received by the CEQA Intergovernmental Review program but not requiring review are not included in this report.

**ATTACHMENT A
INCOMING CEQA DOCUMENTS LOG
April 01, 2017 to April 30, 2017**

| <u>SCAQMD LOG-IN NUMBER</u> PROJECT TITLE | PROJECT DESCRIPTION | TYPE OF DOC. | LEAD AGENCY | COMMENT STATUS |
|---|--|-----------------------|---------------------|--|
| <i>General Land Use (residential, etc.)</i> LAC170426-01 670 Mesquit (ENV-2017-249-EIR) | The proposed project consists of the demolition of storage warehouse facilities and the construction of five, mixed-use buildings totaling 1,792,103 square feet on 5.45 acres. The project is located on the southeast corner of Mesquit Street and South Santa Fe Avenue in the Central City North community. Comment Period: 4/25/2017 - 5/24/2017 Public Hearing: 5/8/2017 | Notice of Preparation | City of Los Angeles | ** Under review, may submit written comments |
| <i>General Land Use (residential, etc.)</i> LAC170426-07 Proposed Sixth Street Park, Arts, River, and Connectivity Improvements (PARC) Project | The proposed project consists of the creation of public recreational space on 12 acres in areas underneath and adjacent to the Sixth Street Viaduct. The project includes the demolition of existing urban infrastructure and the construction of community buildings, landscaping, recreational courts and fields, pedestrian paths, utility connections, retaining walls, bikeways, terracing, and connectivity improvements. The project is located on the northwest corner of South Boyle Avenue and 7th Street in the communities of Central City North and Boyle Heights. Comment Period: 4/13/2017 - 5/15/2017 Public Hearing: 5/3/2017 | Notice of Preparation | City of Los Angeles | ** Under review, may submit written comments |
| <i>General Land Use (residential, etc.)</i> LAC170426-08 Tentative Track Map No. 74920 | This is a notice to inform of a minor modification to the proposed project to relocate the ingress/egress from 1st Street to Glendora Avenue. The proposed project consists of the demolition of a 8,021-square-foot commercial theatre and the construction of a three-story, 22-unit residential building on 0.97 acres. The project is located on the southeast corner of Workman Street and Glendora Avenue. Reference LAC170404-04 Comment Period: 4/20/2017 - 5/4/2017 Public Hearing: N/A | Site Plan | City of La Puente | Document does not require comments |
| <i>General Land Use (residential, etc.)</i> ORC170411-10 Red Hill Avenue Specific Plan | The proposed project consists of the construction of 500 residential units and 325,000 square feet of commercial, retail, and hotel uses on 40 acres. The project is located along Red Hill Avenue between Bryan Avenue and Sycamore Avenue. http://www.aqmd.gov/docs/default-source/ceqa/comment-letters/2017/nop-redhillave-042817.pdf Comment Period: 4/7/2017 - 5/8/2017 Public Hearing: 4/20/2017 | Notice of Preparation | City of Tustin | SCAQMD staff commented on 4/28/2017 |

- Project has potential environmental justice concerns due to the nature and/or location of the project.

** Disposition may change prior to Governing Board Meeting

Documents received by the CEQA Intergovernmental Review program but not requiring review are not included in this report.

ATTACHMENT A
INCOMING CEQA DOCUMENTS LOG
April 01, 2017 to April 30, 2017

| SCAQMD LOG-IN NUMBER PROJECT TITLE | PROJECT DESCRIPTION | TYPE OF DOC. | LEAD AGENCY | COMMENT STATUS |
|--|--|--|-----------------------------|---|
| General Land Use (residential, etc.) ORC170428-01 SunPointe (SP 12-07, MA 15-09, TT 17433, GPA 14-01 and ZC 14-02) | The proposed project consists of the construction of 71 residential units on 19.5 acres. The project is located on the southeast corner of Cabot Road and Paseo De Colinas. Reference ORC161021-03 and ORC160621-03 Comment Period: 4/27/2017 - 6/12/2017 Public Hearing: N/A | Draft Environmental Impact Report | City of Laguna Niguel | ** Under review, may submit written comments |
| General Land Use (residential, etc.) RVC170405-05 Greentree Ranch Specific Plan No. 394 (SP00394) | The proposed project consists of the construction of 513 residential units on 197.2 acres of the 327.4-acre site. The project would also include open space for recreation, conservation, water, and roadway circulation uses. The project is located on the northeast corner of El Sobrante Road and McAllister Street in the City of Riverside. http://www.aqmd.gov/docs/default-source/ceqa/comment-letters/2017/nop-greentreeranch-042017.pdf Comment Period: 4/5/2017 - 5/4/2017 Public Hearing: 4/17/2017 | Notice of Preparation | County of Riverside | SCAQMD staff commented on 4/20/2017 |
| General Land Use (residential, etc.) RVC170406-08 Section 24 Planning Area 8 Grading and Infrastructure Project | This document is a decision notice for the approval of the proposed project. The proposed project consists of the construction of up to 1,200 dwelling units on 320 acres of tribal lands of the Aqua Caliente Band of Cahuilla Indians within the Sphere of Influence of the City of Rancho Mirage in Riverside County. The project is located in Section 24, Township 4 South, Range 5 East, San Bernardino Base. Reference RVC160603-02 Comment Period: N/A Public Hearing: N/A | Decision Notice/Finding of No Significant Impact | Bureau of Indian Affairs | Document does not require comments |
| General Land Use (residential, etc.) RVC170411-03 Planning Application No.2016-063 (Tentative Tract Map No. 37161), Specific Plan Amendment No. 2016-062 and Change of Zone No. 2016-172 | The proposed project consists of the subdivision of 12.43 acres into 54 single-family residential lots. The proposed project is located south of Newport Road, between Menifee Road and Lindenberger Road. Reference LAC160310-09 Comment Period: 4/11/2017 - 4/19/2017 Public Hearing: 4/19/2017 | Notice of Intent to Adopt an Addendum to Environmental Impact Report | City of Menifee | Document does not require comments |

- Project has potential environmental justice concerns due to the nature and/or location of the project.

** Disposition may change prior to Governing Board Meeting

Documents received by the CEQA Intergovernmental Review program but not requiring review are not included in this report.

**ATTACHMENT A
INCOMING CEQA DOCUMENTS LOG
April 01, 2017 to April 30, 2017**

| SCAQMD LOG-IN NUMBER PROJECT TITLE | PROJECT DESCRIPTION | TYPE OF DOC. | LEAD AGENCY | COMMENT STATUS |
|--|---|--|-----------------------|--|
| <i>General Land Use (residential, etc.)</i> RVC170411-04 Lakeshore Town Center Project | The proposed project consists of the construction of a 132-unit hotel with 9,501 square feet of hotel amenities, 14,772 square feet of retail, and 10 residential condominium units. The project would also include the construction of a four-story, 52-unit condominium building and a five-story, 20,827-square-foot, 56-unit residential building on 24.5 acres. The project is located on the southeast corner of Lakshore Drive and South Spring Street. http://www.aqmd.gov/docs/default-source/ceqa/comment-letters/2017/nop-lakeshoretowncenter-042817.pdf Comment Period: 4/7/2017 - 5/6/2017 Public Hearing: N/A | Notice of Preparation | City of Lake Elsinore | SCAQMD staff commented on 4/28/2017 |
| <i>General Land Use (residential, etc.)</i> RVC170414-04 Canyon View | The proposed project consists of the construction of 80, two-story, single-family homes on 14.83 acres. The project is located on the southwest corner of East Palm Canyon Drive and Gene Autry Trail. Comment Period: 4/14/2017 - 5/15/2017 Public Hearing: 5/24/2017 | Mitigated Negative Declaration | City of Palm Springs | ** Under review, may submit written comments |
| <i>General Land Use (residential, etc.)</i> RVC170420-06 Dream Hotel, Case Nos. 5.1132, PD 333, Tentative Tract Map 35236 | The proposed project consists of the construction of a 175-room hotel and 30 condominium units. The project is located on the northwest corner of Amado Road and Avenida Caballeros. Comment Period: 4/20/2017 - 5/9/2017 Public Hearing: 5/10/2017 | Mitigated Negative Declaration | City of Palm Springs | Document reviewed - No comments sent |
| <i>General Land Use (residential, etc.)</i> RVC170426-05 Mission Trail Apartments Projects | The proposed project consists of the construction and operation of an 81-unit, multi-family residential community on 5.37 acres. The project is located on the southeast corner of Mission Trail and Hidden Trail. Comment Period: 4/21/2017 - 5/22/2017 Public Hearing: N/A | Notice of Intent to Adopt a Mitigated Negative Declaration | City of Lake Elsinore | ** Under review, may submit written comments |

- Project has potential environmental justice concerns due to the nature and/or location of the project.

** Disposition may change prior to Governing Board Meeting

Documents received by the CEQA Intergovernmental Review program but not requiring review are not included in this report.

**ATTACHMENT A
INCOMING CEQA DOCUMENTS LOG
April 01, 2017 to April 30, 2017**

| SCAQMD LOG-IN NUMBER PROJECT TITLE | PROJECT DESCRIPTION | TYPE OF DOC. | LEAD AGENCY | COMMENT STATUS |
|---|--|---|-----------------------|--|
| <i>Plans and Regulations</i> ORC170419-03 Implementation Plan Clean-up (LC2017-002), Balboa Village Parking Management Overlay District (LC2017-001), Oceanfront Encroachment Program (LC2013-002) | The proposed project consists of the amendments to the citywide Coastal Land Use Plan and the implementation plan of the certified Local Coastal Program to add land use and property development regulations for the Lido Villas Planned Community, to establish a parking management district for the Balboa Village, and to establish an encroachment program for East Oceanfront. | Notice of Availability of Draft Local Coastal Program Amendments | City of Newport Beach | Document does not require comments |
| | Comment Period: N/A Public Hearing: 5/4/2017 | | | |
| <i>Plans and Regulations</i> RVC170413-03 City of Riverside 2014-2021 Housing Element Update Project | The proposed project consists of the development of updates to the Housing Element of the City's General Plan. The project would identify the existing and projected housing needs, establish housing policies, and develop a housing program to respond to the current and future housing needs within the City. | Notice of Preparation | City of Riverside | ** Under review, may submit written comments |
| | Comment Period: 4/12/2017 - 5/11/2017 Public Hearing: N/A | | | |
| <i>Plans and Regulations</i> RVC170425-10 East Lake Specific Plan Amendment No. 11 Project | The proposed project consists of the establishment of the land use regulations and development guidelines for circulation, drainage, architectural features, and natural resources protection on 2,950 acres. The project is located on the northwest corner of Grand Avenue and Corydon Road. Reference RVC161110-07 | Notice of Availability of a Draft Environmental Impact Report | City of Lake Elsinore | ** Under review, may submit written comments |
| | Comment Period: 4/18/2017 - 6/2/2017 Public Hearing: 5/3/2017 | | | |
| <i>Plans and Regulations</i> RVC170426-04 City of Indio Downtown Specific Plan Project | The proposed project consists of the development of land use development goals, policies, development standards, design guidelines, infrastructure improvements, and implementation strategies for 117 acres. The project would include 500 residential units and 940,000 square feet of commercial uses and open space. The project is located on the southeast corner of Deglet Noor Street and Indio Boulevard. | Notice of Availability of a Draft Program Environmental Impact Report | City of Indio | ** Under review, may submit written comments |
| | Comment Period: 4/24/2017 - 6/7/2017 Public Hearing: 5/24/2017 | | | |

- Project has potential environmental justice concerns due to the nature and/or location of the project.

** Disposition may change prior to Governing Board Meeting

Documents received by the CEQA Intergovernmental Review program but not requiring review are not included in this report.

ATTACHMENT A
INCOMING CEQA DOCUMENTS LOG
April 01, 2017 to April 30, 2017

| SCAQMD LOG-IN NUMBER PROJECT TITLE | PROJECT DESCRIPTION | TYPE OF DOC. | LEAD AGENCY | COMMENT STATUS |
|--|---|---|--------------------|--|
| <i>Plans and Regulations</i> SBC170426-02 Citrus Trails Master Plan and Tract Map No. 18990 | The proposed project consists of the construction of mixed-use development with 581 residential units and office uses and parkland on 112 acres. The project is located on the southeast corner of Redland Boulevard and California Street. Reference SBC161129-03 Comment Period: 4/25/2017 - 6/8/2017 | Notice of Availability of a Draft Environmental Impact Report | City of Loma Linda | ** Under review, may submit written comments |

- Project has potential environmental justice concerns due to the nature and/or location of the project.

** Disposition may change prior to Governing Board Meeting

Documents received by the CEQA Intergovernmental Review program but not requiring review are not included in this report.

**ATTACHMENT B
ONGOING ACTIVE PROJECTS FOR WHICH SCAQMD HAS
OR IS CONTINUING TO CONDUCT A CEQA REVIEW**

| <u>SCAQMD LOG-IN NUMBER</u> PROJECT TITLE | PROJECT DESCRIPTION | TYPE OF DOC. | LEAD AGENCY | COMMENT STATUS |
|---|--|--------------------------------|--------------------------|-------------------------------------|
| <i>Airports</i> ORC170330-14 John Wayne Airport General Aviation Improvement Program | The proposed project consists of the evaluation of and improvements to the existing aviation facilities on 504 acres. The project is the John Wayne Airport that is located at 18601 Airport Way on the southwest corner of Main Street and MacArthur Boulevard. http://www.aqmd.gov/docs/default-source/ceqa/comment-letters/2017/nop-johnwayneairport-042017.pdf Comment Period: 4/1/2017 - 5/1/2017 Public Hearing: 4/12/2017 | Notice of Preparation | County of Orange | SCAQMD staff commented on 4/20/2017 |
| <i>Industrial and Commercial</i> LAC170323-06 ENV-2016-4204: Central City | The proposed project consists of the demolition of an existing surface parking lot, and the construction of an 18-story, 247-room hotel on 1,821 square feet. The project is located on the southeast corner of James M. Wood Boulevard and Georgia Street in the Central City community. http://www.aqmd.gov/docs/default-source/ceqa/comment-letters/2017/mnd-jameswoodgeorgia-040417.pdf Comment Period: 3/23/2017 - 4/12/2017 Public Hearing: N/A | Mitigated Negative Declaration | City of Los Angeles | SCAQMD staff commented on 4/4/2017 |
| <i>Industrial and Commercial</i> ORC170330-09 Freeway-Oriented Signage for The Outlets at San Clemente | The proposed project consists of the mounting of 36 freeway signs on buildings. The project is located at 101 West Avenida Vista Hermosa on the northeast corner of West Avenida Vista Hermosa and East Avenida Pico. http://www.aqmd.gov/docs/default-source/ceqa/comment-letters/2017/nop-freewayorientedsignage-040617.pdf Comment Period: 3/28/2017 - 4/26/2017 Public Hearing: 4/17/2017 | Notice of Preparation | City of San Clemente | SCAQMD staff commented on 4/6/2017 |
| <i>Industrial and Commercial</i> RVC170317-03 Ethanac and Barnett Gas Station and Commercial Center | The proposed project consists of the construction of a 3,800-square-foot convenience store, a gas station with 8 pumps, a 2,080-square-foot car wash service, and a 4,365-square-foot fast food restaurant on 2.5 acres. The project is located on the southwest corner of Ethanac Road and Barnett Road. http://www.aqmd.gov/docs/default-source/ceqa/comment-letters/2017/sp-ethanacandbarnett-040417.pdf Comment Period: 3/15/2017 - 4/10/2017 Public Hearing: N/A | Site Plan | City of Menifee | SCAQMD staff commented on 4/4/2017 |
| <i>Industrial and Commercial</i> SBC170310-03 Design Review DRC2016-00695 | The proposed project consists of the construction of two industrial buildings totaling 150,003 square feet on 7.52 acres. The project is located at 9500 and 9505 Feron Boulevard, near the southeast corner of East 9th Street and Helms Avenue. http://www.aqmd.gov/docs/default-source/ceqa/comment-letters/2017/mnd-950feronblvd-041217.pdf Comment Period: 3/7/2017 - 4/12/2017 Public Hearing: 4/12/2017 | Mitigated Negative Declaration | City of Rancho Cucamonga | SCAQMD staff commented on 4/12/2017 |

- Project has potential environmental justice concerns due to the nature and/or location of the project.

** Disposition may change prior to Governing Board Meeting

**ATTACHMENT B
ONGOING ACTIVE PROJECTS FOR WHICH SCAQMD HAS
OR IS CONTINUING TO CONDUCT A CEQA REVIEW**

| SCAQMD LOG-IN NUMBER PROJECT TITLE | PROJECT DESCRIPTION | TYPE OF DOC. | LEAD AGENCY | COMMENT STATUS |
|--|--|---|-----------------------|---|
| <i>General Land Use (residential, etc.)</i> LAC170307-01 6901 Santa Monica Boulevard Mixed-Use Project (ENV-2015-4612-EIR) | The proposed project consists of the demolition and removal of the existing 54,661-square-foot office and automobile storage buildings and the construction of a seven-story, mixed-use building with 231 units, 15,000 square feet of ground-floor commercial uses, and two levels of subterranean parking on 1.67 acres. The project is located on the northwest corner of Santa Monica Boulevard and North Orange Drive in the Hollywood community. Reference LAC160211-03 http://www.aqmd.gov/docs/default-source/ceqa/comment-letters/2017/deir-6901santamonicalblvd-041217.pdf Comment Period: 3/2/2017 - 4/17/2017 Public Hearing: N/A | Draft Environmental Impact Report | City of Los Angeles | SCAQMD staff commented on 4/12/2017 |
| <i>General Land Use (residential, etc.)</i> LAC170322-02 Sand Canyon Plaza Mixed-Use Project | The proposed project consists of the construction of 580 residential dwelling units, 55,600 square feet of retail commercial, a 75,000-square-foot assisted living facility with up to 120 beds, and two roundabouts to its roadway improvements on 87 acres. The project is located on the northeast corner of Soledad Canyon Road and Sand Canyon Road. Reference LAC150501-02 http://www.aqmd.gov/docs/default-source/ceqa/comment-letters/2017/deir-sandcanyonplaza-041417.pdf Comment Period: 3/3/2017 - 4/17/2017 Public Hearing: 3/21/2017 | Draft Environmental Impact Report | City of Santa Clarita | SCAQMD staff commented on 4/14/2017 |
| <i>General Land Use (residential, etc.)</i> LAC170330-08 ENV-2015-4087: 11460-11488 W. Gateway Blvd., 2426 S. Colby Ave., 2425 S. Butler Ave. | The proposed project consists of the demolition of the existing commercial structures and the construction of a five-story, 88,160-square-foot, multi-family residential building with 129 units and subterranean parking. The project is located on the southeast corner of West Pico Boulevard and Gateway Boulevard in the community of Palms-Mar Vista-Del Rey. http://www.aqmd.gov/docs/default-source/ceqa/comment-letters/2017/mnd-11460gateway-041217.pdf Comment Period: 3/30/2017 - 4/19/2017 Public Hearing: N/A | Mitigated Negative Declaration | City of Los Angeles | SCAQMD staff commented on 4/12/2017 |
| <i>General Land Use (residential, etc.)</i> SBC170310-01 Pepper Avenue Specific Plan | The proposed project consists of the construction of 275 multi-family residential units, 462,000 square feet of retail space, 125,000 square feet of business park uses, and a pedestrian bridge connecting the project to Frisbie Park on 101.7 acres. The project will also preserve 30 acres of habitat. The project is located near the northeast corner of Walnut Avenue and Eucalyptus Avenue. Reference SBC160126-05 http://www.aqmd.gov/docs/default-source/ceqa/comment-letters/2017/deir-pepperavenue-042117.pdf Comment Period: 3/7/2017 - 4/24/2017 Public Hearing: N/A | Draft Environmental Impact Report | City of Rialto | SCAQMD staff commented on 4/21/2017 |

- Project has potential environmental justice concerns due to the nature and/or location of the project.
** Disposition may change prior to Governing Board Meeting

**ATTACHMENT C
ACTIVE SCAQMD LEAD AGENCY PROJECTS
THROUGH APRIL 30, 2017**

| PROJECT DESCRIPTION | PROPONENT | TYPE OF DOCUMENT | STATUS | CONSULTANT |
|---|--|--|--|----------------------------------|
| <p>Tesoro Refinery proposes to integrate the Tesoro Wilmington Operations with the Tesoro Carson Operations (former BP Refinery). The proposed project also includes modifications of storage tanks at both facilities, new interconnecting pipelines, and new electrical connections. In addition, Carson's Liquid Gas Rail Unloading facilities will be modified. The proposed project will be designed to comply with the federally mandated Tier 3 gasoline specifications and with State and local regulations mandating emission reductions.</p> | <p>Tesoro Refining and Marketing Company Los Angeles Refinery</p> | <p>Environmental Impact Report (EIR)</p> | <p>The comment period for the Draft EIR closed on June 10, 2016. Responses to comments are being prepared. Written responses to public agencies were sent on March 7, 2017 and March 9, 2017.</p> | <p>Environmental Audit, Inc.</p> |
| <p>The Phillips 66 (formerly ConocoPhillips) Los Angeles Refinery Ultra Low Sulfur Diesel project was originally proposed to comply with federal, state and SCAQMD requirements to limit the sulfur content of diesel fuels. Litigation against the CEQA document was filed. Ultimately, the California Supreme Court concluded that the SCAQMD had used an inappropriate baseline and directed the SCAQMD to prepare an EIR, even though the project has been built and has been in operation since 2006. The purpose of this CEQA document is to comply with the Supreme Court's direction to prepare an EIR.</p> | <p>Phillips 66 (formerly ConocoPhillips), Los Angeles Refinery</p> | <p>Environmental Impact Report (EIR)</p> | <p>The Notice of Preparation/Initial Study (NOP/IS) was circulated for a 30-day public comment period on March 26, 2012 to April 26, 2012. The consultant submitted the administrative Draft EIR to SCAQMD in late July 2013. The Draft EIR was circulated for a 45-day public review and comment period from September 30, 2014 to November 13, 2014. Two comment letters were received and responses to comments are being prepared.</p> | <p>Environmental Audit, Inc.</p> |
| <p>Quemetco is proposing an increase in the daily furnace feed rate.</p> | <p>Quemetco</p> | <p>Environmental Impact Report (EIR)</p> | <p>A Notice of Preparation/Initial Study (NOP/IS) has been prepared by the consultant and is under review by SCAQMD staff.</p> | <p>Trinity Consultants</p> |